

Phase I Environmental Site Assessment

on

222 N. Oneida St.
Outagamie County Tax Parcel 312038400
Appleton, WI

for

City of Appleton
100 N. Appleton St.
Appleton, WI 54911

October 4, 2017

N2214D17

Don Brittnacher
OMNNI Associates
One Systems Dr.
Appleton, WI 54914

Ph.: 920/735-6900
Fax: 920/830-6100
Email: don.brittnacher@omnni.com

Table of Contents

EXECUTIVE SUMMARY	1
INTRODUCTION.....	1
GEOLOGY AND HYDROGEOLOGY	2
SITE HISTORY	2
REVIEW OF MAPS AND AERIAL PHOTOGRAPHS.....	3
REVIEW OF ENVIRONMENTAL RECORDS	4
INTERVIEWS.....	4
SITE INSPECTION.....	5
PROPERTY VALUATION	6
FINDINGS AND CONCLUSIONS	6
LIMITATIONS	7
REFERENCES	7
STANDARD OF CARE	8
ENVIRONMENTAL PROFESSIONAL CERTIFICATION	9

Appendices

Appendix 1: Site Location Map; Site Detail Map; Topographic Map; Soil Map, Aerial View of Subject Property, Showing Nearby Sites of Environmental Interest

Appendix 2: Historical Aerial Photography

Appendix 3: Sanborn Maps

Appendix 4: Photos from Site Visit

Appendix 5: Environmental Records Research

Appendix 6: Site-Specific Records

Appendix 7: Credentials

EXECUTIVE SUMMARY

OMNNI Associates performed a Phase I environmental site assessment on the property at 222 N. Oneida St. in Appleton, Wisconsin. OMNNI reviewed environmental records and historical data, conducted interviews, and carried out a physical site inspection of the property.

The subject property originally contained two city parcels. The north parcel, which is presently a parking lot, was occupied from 1930 – 1970 with auto-related services, including an auto lube center, a tire shop, a service station, and a vehicle rental operation. It is likely that auto servicing took place during this entire 40-year period from a structure in the southeastern portion of the north parcel.

At least 11 underground storage tanks were located on the north parcel at various times. No records were found regarding the removal of any of the tanks, the condition of subsurface soils or groundwater, or the former waste oil handling practices on the subject property. The former fueling and servicing of vehicles on the north half of the subject property constitute a recognized environmental condition (REC). OMNNI recommends further investigation of soil and groundwater conditions in the area.

The building on the south parcel of the subject property was built in 1929 and expanded in 1966. Uses have included a doctor's office with attached residence, a hair salon, and a law office. The City of Appleton issued a permit in 1957 to install a fuel oil tank. The permit did not record the tank's size, or whether the tank was an aboveground or underground tank. Piping found in the basement wall during the site inspection indicates that the tank was probably formerly installed aboveground in the basement's boiler room. No staining of the concrete floor was observed in the area.

The property is presently owned by Valley Premier Property LLC, and the building is vacant.

A few offsite properties of environmental interest were identified within appropriate search distances. Because of distance, groundwater flow direction, intervening soils, and actions taken, none of the identified sites of environmental interest pose potential environmental liability to the subject property.

INTRODUCTION

OMNNI was retained by the City of Appleton, 100 N. Appleton St., Appleton, WI 54911 to perform a Phase I environmental site assessment on the property at 222 N. Oneida St. in the City of Appleton, Outagamie County, Wisconsin. (See Site Location Map, and Site Detail Map, Appendix 1.) The property consists of tax parcel 312038400. The 0.21-acre property is located in the NE ¼ of the SW ¼ and the NW ¼ of the SE ¼ of section 26, T21N, R17E, Outagamie County. The property is owned by Valley Premier Property LLC, c/o John A. Schwittay, 3420 Nikodem Lane, Abrams, WI 54101, and is zoned CBD – central business district.

The purpose of the Phase I was to provide information regarding potential environmental concerns associated with the property, and identify nearby land uses that could affect soil or groundwater quality at the property. The scope of the work performed during the Phase I included completing the following four tasks:

- Review readily available and appropriate public records
- Complete a visual site inspection of the property
- Conduct interviews with available key personnel to gain information regarding the property history and development
- Evaluate the data collected and prepare this report

The methods used to complete the tasks are in general conformance with the requirements contained in American Society for Testing and Materials (ASTM) Practice E1527-13. Any exceptions to, or deletions from, this practice are described in the Limitations section of this report.

GEOLOGY AND HYDROGEOLOGY

The geology and hydrogeology of the area were determined by studying existing geologic, topographic, hydrogeologic, and soil maps, and reports.

Based on maps and information included in Water Resources of Wisconsin, Fox-Wolf River Basin by P.G. Olcott (1968), the surface soils in the area were originally composed of glacial lake deposits, consisting mainly of silt and clay. The surface in the area has been disturbed by urban development. (See Soil Map, Appendix 1.) The bedrock consists of dolomite, and is expected to be over 50 feet below the surface.

Topography at the site is flat, with a site elevation of approximately 784 feet above mean sea level. (See Topographic Map, Appendix 1.)

The depth to groundwater at the site is expected to be approximately eight feet below the ground surface. The shallow groundwater flow direction is expected to be toward the south to Fox River ravine systems.

SITE HISTORY

The subject property is located in the City of Appleton's original first ward, and originally contained two city lots with two residences facing Oneida St.

The southern portion of the subject property, where a commercial building is presently located, contained a single-family residence until the 1920's, which was then used for short stints as a college fraternity house, and as a mortuary. The structure was razed and replaced with a doctor's office and attached residence, which operated from 1930 – 1951. A hair salon operated from the building from 1955 – 1965. A law office made renovations and additions to the building, operating at the site from 1966 – 2013. The building is presently vacant.

The northern portion of the subject property, where there is presently a parking lot, was also occupied by a residence until the mid-1920's. The residence was

used as a parsonage in the early years, and then in the late 1920's as a funeral home. The structure was razed and replaced with a structure used variously as an auto lube center from 1930 – 1940, a tire shop from 1941 – 1945, a service station from 1947 – 1960, and a vehicle rental operation from 1964 – 1970.

The property has been owned since 2013 by Valley Premier Property LLC.

REVIEW OF MAPS AND AERIAL PHOTOGRAPHS

Outagamie County GIS mapping was obtained. Historical aerial photos were obtained for the years 1938, 1953, 1957, 1964, 1970, 1980, 1992, 2000, 2005, 2010, and 2014. (See historical aerial photography, Appendix 2.) Sanborn fire insurance maps were reviewed. (See Sanborn maps, Appendix 3.)

Sanborn maps from 1883, 1911, and 1924 show two dwellings on the subject property, facing Oneida St.

The 1938 aerial photo shows that the residences have been razed and replaced with a building in the west half of the southern portion of the property, and a second, smaller building in the southeast part of the northern portion of the property.

The 1951 Sanborn map identifies the structure in the southern portion of the subject property as an office with attached residence. The building in the northern portion of the property is a filling station, with four underground storage tanks north of the building along Franklin St., and two underground tanks west of the building. A used car lot is located to the south of the subject property.

No changes are apparent on the subject property in the 1953 – 1964 photos.

In the 1970 Sanborn map, the entire building in the southern portion of the site is being used for commercial purposes. A truck and car rental business occupies the northern half of the site. Offsite, the residence on the adjacent property to the east has been removed.

In the 1970 aerial photo, the building in the northern portion of the subject property has been razed, and the northern half of the property is vacant. The building shown in the Sanborn map in the southern portion of the property has been expanded to occupy the entire southern half of the property.

No changes are apparent on the subject property in the 1980 photo. Offsite, the Appleton Public Library has been constructed across Oneida St. to the west of the property.

The 1992 aerial photo shows the subject property as is. A stairwell addition has been added to the north side of the building, and the northern half of the site is being used for parking. Offsite, the Valley Transit building has been constructed to the south of the subject property, with the adjacent property to the east being used for bus egress.

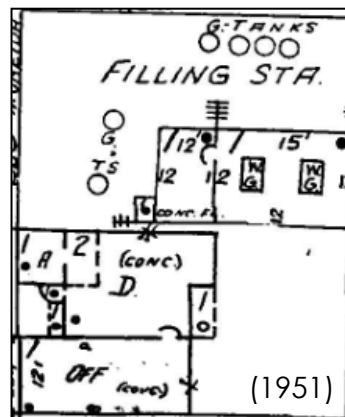
No changes are apparent on the subject property in the later aerial photos. Offsite, the 2000 aerial photo shows the construction of the City of Appleton's East Washington St. ramp to the east of the subject property.

REVIEW OF ENVIRONMENTAL RECORDS

A search of environmental records was conducted in accordance with American Society for Testing Materials (ASTM) Standard Practice for Environmental Assessments, E1527-13. Search distances are according to the ASTM standard. The results are attached in Appendix 5.

The subject property was identified in the research of environmental records. Auto-related businesses operated in the northern portion of the property, including an auto lube center from 1930 – 1940, a tire shop from 1941 – 1945, a service station from 1947 – 1960, and a vehicle rental operation from 1964 – 1970. It is likely that auto servicing took place on the subject property during this entire period, from a structure in the southeastern portion of the north parcel.

Sanborn map records identified six underground storage tanks at the service station in 1951, four in the northeastern portion of the subject property, and two along Oneida St. (See adjacent Sanborn Map.) The City of Appleton issued a permit to the service station in 1953 to install four 2,000-gallon gasoline underground storage tanks, and in 1956 to install a 500-gallon fuel oil underground storage tank. In 1957, the beauty salon operating in the southern portion of the subject property was issued a permit to install a fuel oil tank. The permit did not indicate the size of the tank, or whether the tank was an aboveground or underground tank.



No records were identified regarding the removal of any of the tanks, the condition of subsurface soils, or the former waste oil handling practices on the subject property. The Appleton Fire Department has no tank records for the subject property. The former fueling and servicing of vehicles on the north half of the subject property constitute a recognized environmental condition (REC).

A few offsite properties of environmental interest were identified within appropriate search distances. (See Aerial View of Subject Property, Showing Nearby Sites of Environmental Interest, Appendix 1.) Because of distance, groundwater flow directions, intervening soils, and actions taken, none of the identified sites of environmental interest pose potential liability to the subject property.

INTERVIEWS

John and Jason Schwittay were interviewed on October 4, 2017. John is the principal of Valley Premier Property LLC, owner of the subject property. Jason is the listing agent of the property. John and Jason are brothers.

Valley Premier Property LLC has owned the property for five years. According to John Schwittay, the building's present boiler was installed in the boiler room shortly before he bought the property. No fuel oil tank was in the building at the time of purchase. A few 5-gallon containers of a boiler cleaner are located in

the boiler room, and are used to control the pH in the boiler water to prevent corrosion.

According to both John and Jason Schwittay, they are unaware of any issues at the site, which might pose potential environmental liability. They have no knowledge of any history of petroleum storage tanks at the site. They were not informed of any such use when the property was purchased.

SITE INSPECTION

OMNNI conducted a site inspection on September 29, 2017. (See site photos, Appendix 4, and site detail map, Appendix 1.) No accompaniment was provided. The site contains a commercial building and a paved parking lot.

The original portion of the present building was constructed in 1929 in the southwestern portion of the subject property as a physician's office and residence. Patients were seen in the south half of the building, and the physician lived in the north half. The basement has a concrete floor, which is generally in good shape. A boiler room is located midway along the west wall in the basement. Three partially filled 5-gallon plastic containers of Chem-Tech BC-1224 and OS-2140 were observed. The labels indicate that the fluid is unregulated. "De minimis" staining was observed on the concrete floor in the area. A floor drain along the south wall of the boiler room shows iron staining.

Two pipes exiting the west wall of the boiler room appear to be fill and vent pipes for a former indoor aboveground fuel oil tank. The pipes are cut off a short distance into the building. No tank is presently located in the boiler room, and no signs of petroleum staining were observed in the area.

A drain is also located in the northwest corner of the original portion of the building. No staining of concern was observed in the area.

The northern portion of the building was converted from residential to commercial space in the mid-1950's, and a beauty salon took up occupancy in the building.

A law firm bought the property in the mid-1960's, and built an addition onto the east end of the building, doubling its size, so that it now occupies the entire southern half of the subject property. The basement in the new section of the building has a concrete floor, which is unstained and uncracked. A drain is located midway along the north wall of the new section. No staining was observed in the area.

The entire building is heated with natural gas by a furnace operating in the original boiler room.

The outside northern portion of the subject property is a paved parking lot. No significant staining was observed. No evidence of underground storage tanks was observed.

Offsite, a mix of residential and commercial properties are located across Franklin St. to the north of the subject property. The Appleton Public Library is

located across Oneida St. to the west. The Valley Transit bus transfer station is located on the adjacent property to the south. To the east of the subject property is a Valley Transit egress road, with the City of Appleton's East Washington St. ramp further east. All offsite properties are clean and well-maintained. No items of environmental concern were identified on any of the adjacent properties.

PROPERTY VALUATION

According to the Outagamie County website, the total assessed value of the subject property in 2017 is \$211,000.

FINDINGS AND CONCLUSIONS

OMNNI has reviewed environmental records and historical data, conducted interviews, and carried out a physical site inspection of the property.

The subject property originally contained two city parcels. The north parcel, which is presently a parking lot, was occupied with auto-related services for many years, including an auto lube center from 1930 – 1940, a tire shop from 1941 – 1945, a service station from 1947 – 1960, and a vehicle rental operation from 1964 – 1970. It is likely that auto servicing took place during this entire 40-year period from a structure in the southeastern portion of the north parcel.

At least 11 underground storage tanks were located on the north parcel at various times. No records were found regarding the removal of any of the tanks, the condition of subsurface soils or groundwater, or the former waste oil handling practices on the subject property. The former fueling and servicing of vehicles on the north half of the subject property constitute a recognized environmental condition (REC). OMNNI recommends further investigation of soil and groundwater conditions in the area.

The south parcel contained a doctor's office and attached residence from 1930 – 1951, which was converted and used as a hair salon until 1965. The City of Appleton issued a permit in 1957 to install a fuel oil tank. The permit did not record the tank's size, or whether the tank was an aboveground or underground tank. Piping found in the basement wall during the site inspection indicates that the tank was probably formerly installed in the basement's boiler room. No staining of the concrete floor was observed in the area.

The building was expanded eastward to occupy the entire south parcel in 1966 by a law firm, which operated at the site until 2013. The building is presently vacant. The property is presently owned by Valley Premier Property LLC.

A few offsite properties of environmental interest were identified within appropriate search distances. Because of distance, groundwater flow direction, intervening soils, and actions taken, none of the identified sites of environmental interest pose potential environmental liability to the subject property.

LIMITATIONS

A Phase I ESA is limited in scope. It does not call for unreasonably exhaustive and expensive efforts to acquire information about past practices on the property and at adjoining properties. It does not include subsurface exploration or chemical analysis of soil and/or groundwater beneath the property. The scope of the project did not include a comprehensive inspection of or sampling for asbestos, radon, mold, or lead-based paint.

Recognized environmental conditions are determined based on the current regulatory environment. This assessment does not take into account those issues that may be considered to become problems in the future based on federal, state, and/or local regulatory changes.

Information gathered from the various sources reviewed and interviewed is based on the assumption that the records are accurate and complete and that the individuals interviewed have disclosed all requested known information. It should be noted that the Wisconsin Department of Agriculture, Trade, and Consumer Protection tank registration database restricts information on heating oil tanks for non-commercial occupancies, such as farms and residential properties. This statutory requirement limits the available storage tank registration information.

For these reasons, the information gathered from a Phase I ESA may be inconclusive. The findings and conclusions of this report are not scientific certainties, but rather opinions based on professional judgment concerning the significance of the data gathered during the course of the assessment. OMNNI is not able to represent that the site or adjoining land contains nothing that might present a potential environmental liability. Rather, this report summarizes our findings and indicates our professional opinion on the potential for environmental liability to be associated with the subject property.

Property title records or deeds were not searched by OMNNI during the assessment. No person interviewed during this assessment provided OMNNI with any knowledge of environmental liens on, or activity and use restrictions at, the property.

Any reuse of OMNNI's work product without OMNNI's written consent will be at the client's sole risk and without liability to OMNNI.

REFERENCES

American Society for Testing and Materials, "*Standard Practice for Environmental Site Assessments: Phase I Environmental Site Assessment Process*", Designation E 1527-13, 2013.

Historical aerial photos were obtained from the Outagamie County website and the EarthExplorer website.

P.G. Olcott, "*Water Resources of Wisconsin, Fox-Wolf River Basin*" (1968).

United States Department of Agriculture, "Soil Survey of Outagamie County, Wisconsin" (1978).

Environmental Record Search, "RecCheck, 222 N. Oneida St., Appleton, WI", September 18, 2017.

Wisconsin Department of Natural Resources on-line Surface Water Data Viewer service, reviewed September 28, 2017.

Wisconsin Department of Natural Resources on-line contaminated lands database, reviewed September 28, 2017.

Wisconsin Department of Natural Resources on-line Solid and Hazardous Waste Information System database, reviewed September 28, 2017.

Wisconsin Department of Agriculture, Trade, and Consumer Protection storage tank database, reviewed September 28, 2017.

U.S. EPA website "Window to My Environment", reviewed September 28, 2017.

City of Appleton business directories (1901 – 2016).

Appleton Fire Department records.

Appleton Building Inspections Department records.

Mr. John Schwittay, principal of Valley Premier Property LLC, owner of the subject property, interviewed on October 4, 2017.

Mr. Jason Schwittay, listing agent for subject property and brother of John Schwittay, interviewed on October 4, 2017.

STANDARD OF CARE

The information obtained and presented herein was arrived at using generally accepted hydrogeologic and engineering practices. The conclusions presented herein represent our professional opinions, based on the data collected at this time and location. Potential contamination of groundwater, surface water, or soils was not investigated by field sampling or analytical testing, as these activities were beyond the scope of the project.

ENVIRONMENTAL PROFESSIONAL CERTIFICATION

"I declare that, to the best of my professional knowledge and belief, I meet the definition of Environmental Professional as defined in §312.10 of this part [40 CFR Part 312]. I have the specific qualifications based on education, training, and experience to assess a property of the nature, history, and setting of the subject property. I have developed and performed the all appropriate inquiries in conformance with the standards and practices set forth in 40 CFR Part 312."

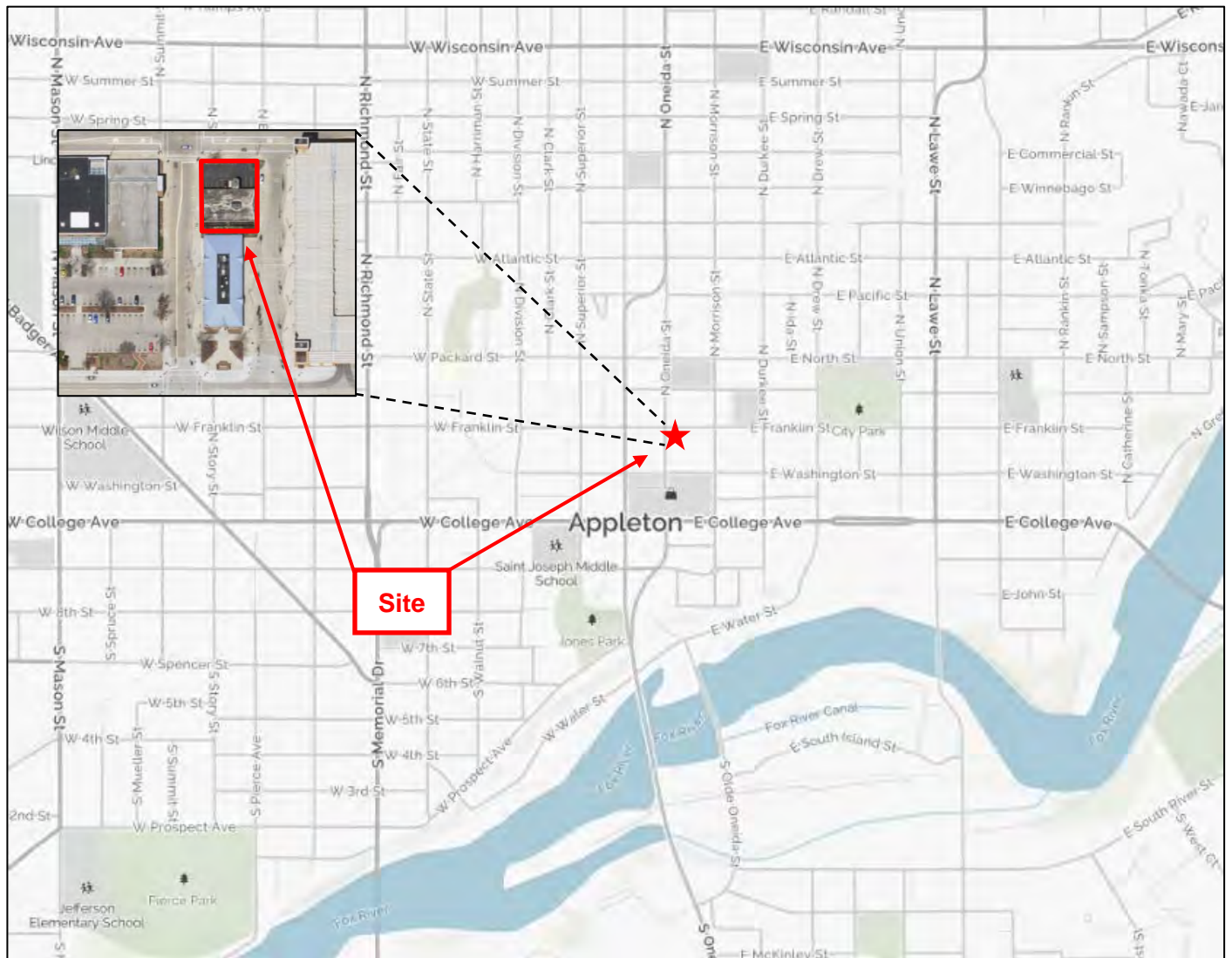
Prepared by:

A handwritten signature in dark ink that reads "Don Brittnacher". The signature is written in a cursive style with a large initial "D".

Don Brittnacher, P.E., P.G.

APPENDIX 1

Site Location Map;
Site Detail Map;
Topographic Map;
Soil Map;
Aerial View of Subject Property,
Showing Nearby Sites of Environmental Interest

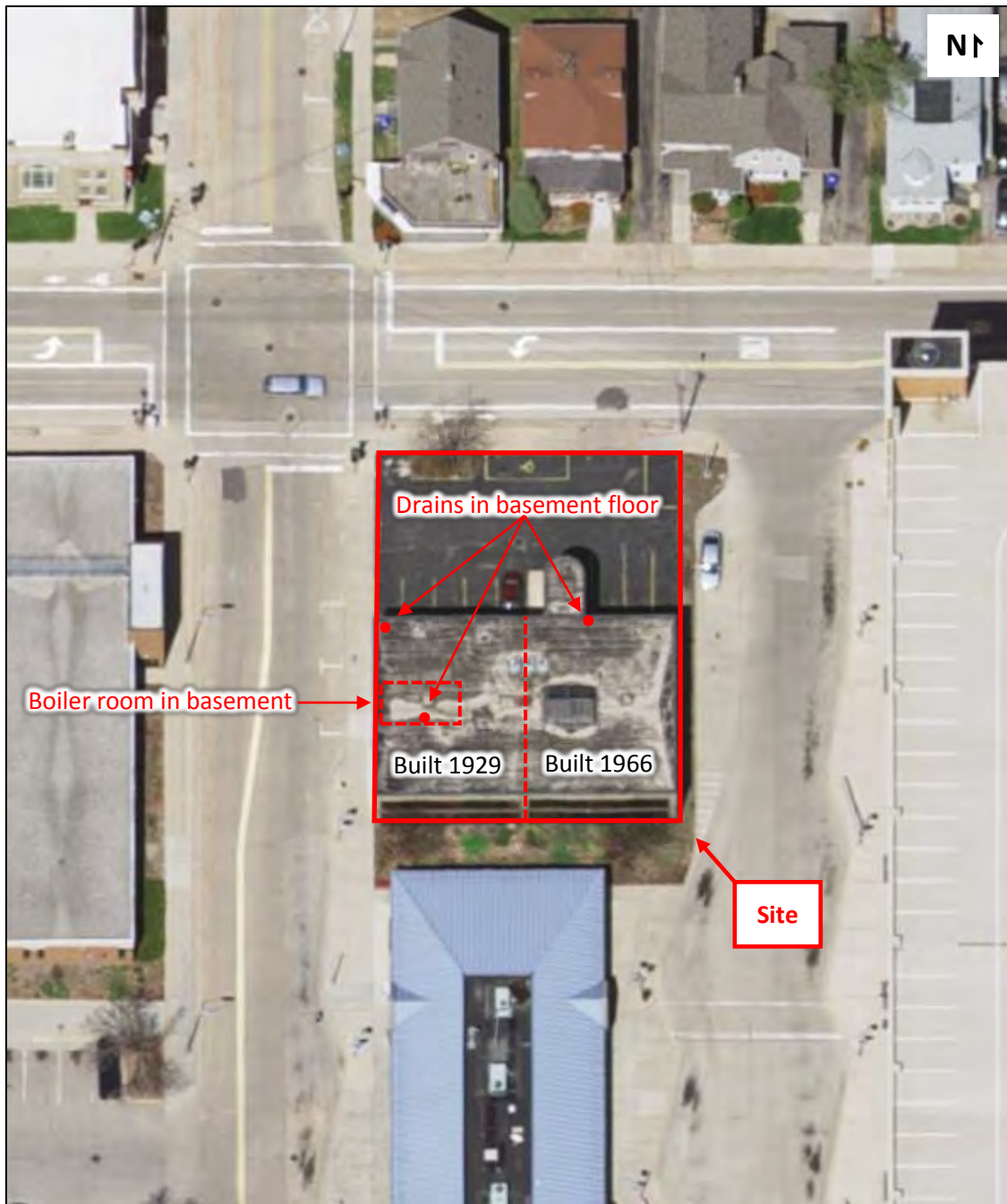


Source: Mapquest, reviewed 10/3/2017.

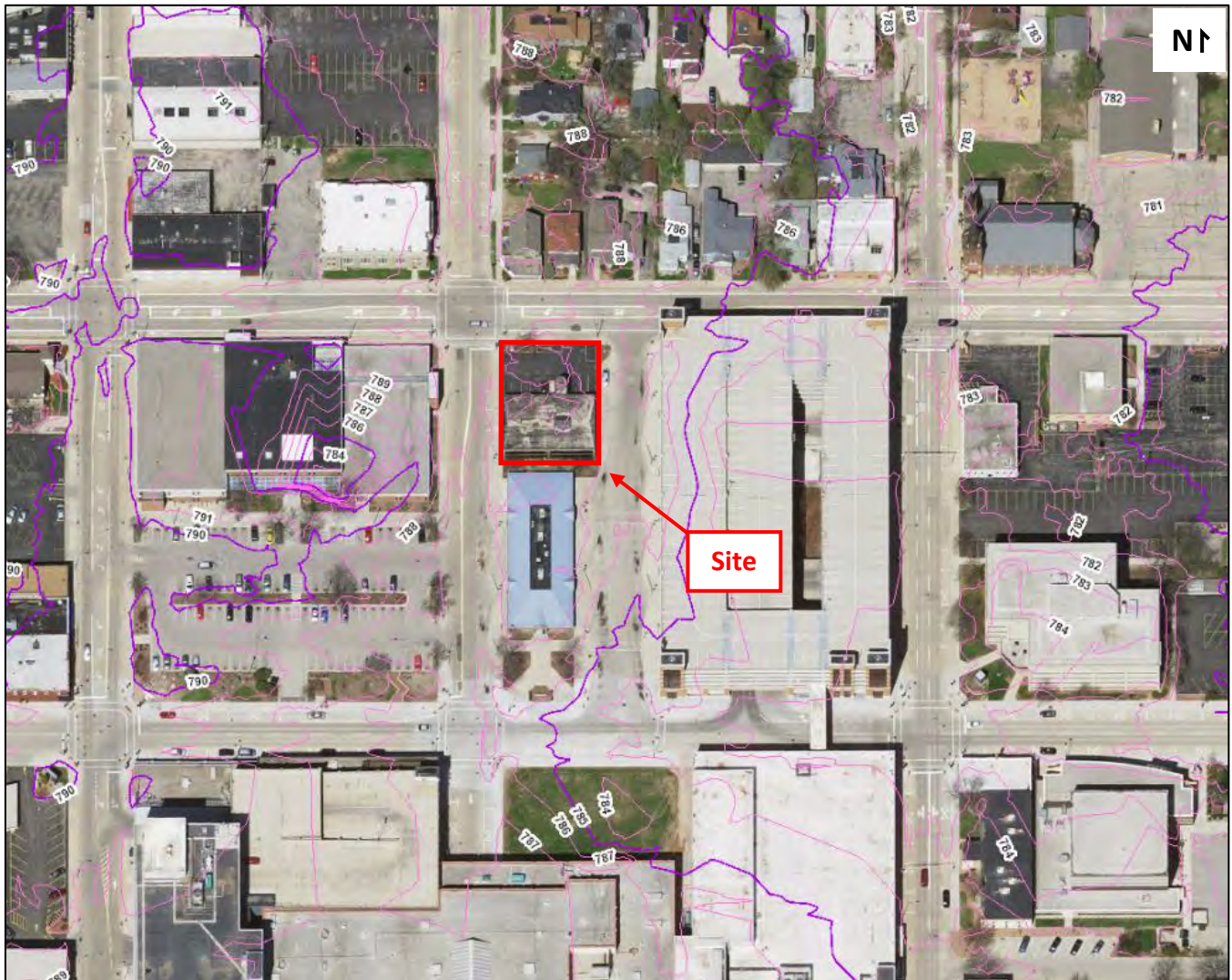


Site Location Map	
222 N. Oneida St. Appleton, WI	
	Project Number: N2214D17
	Date: October 3, 2017
One Systems Drive, Appleton, Wisconsin 54914-1654 Phone: (920) 735-6900 Fax: (920) 830-6100	

Site Detail Map



Topographic Map



Contour interval is one foot.

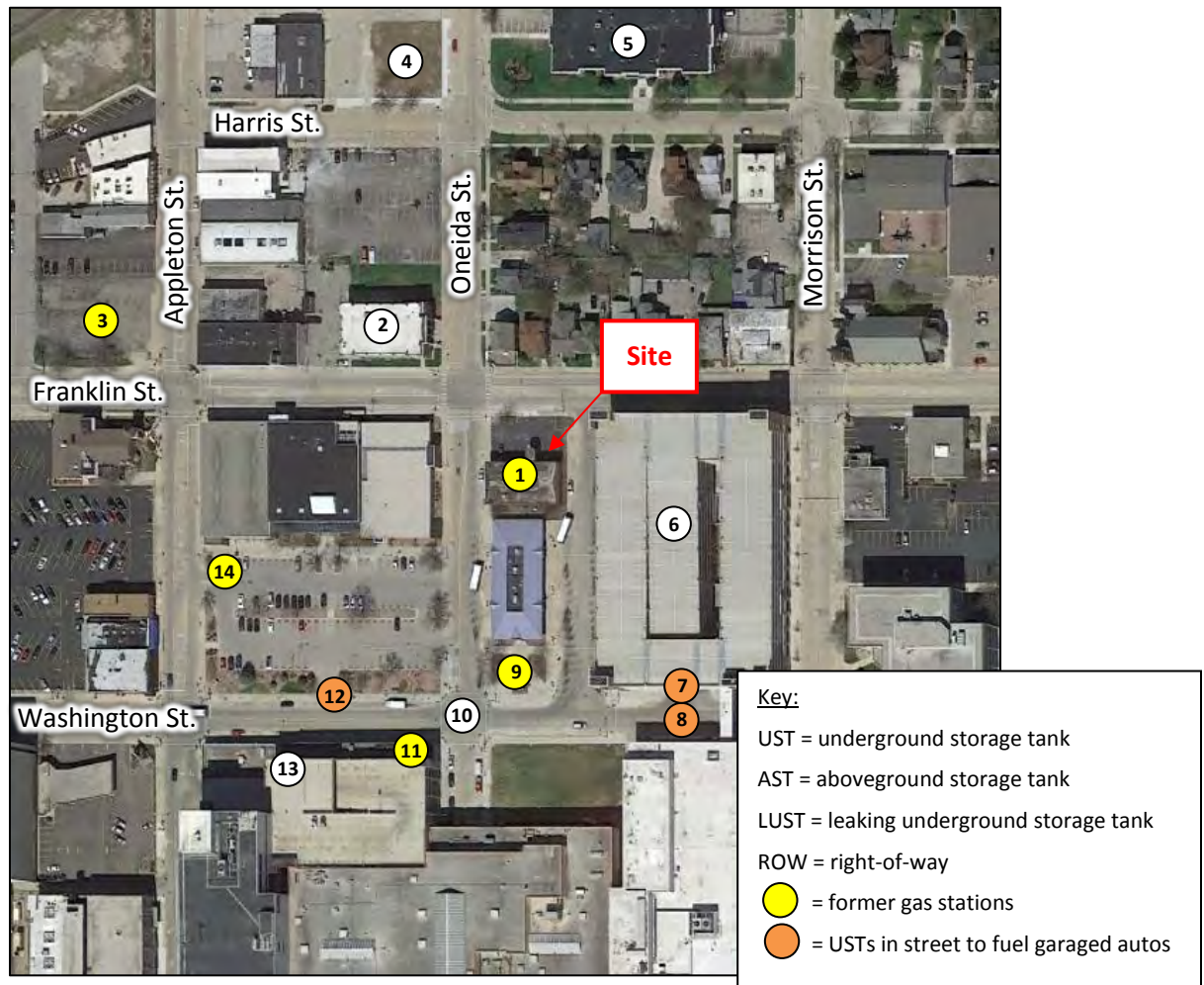
Soil Map



Udorthents (Uo) – somewhat excessively drained disturbed fill lands

Kewaunee silt loam, 2 – 6% slopes (KhB) – well drained

Aerial View of Subject Property, Showing Nearby Sites of Environmental Interest



- 1 Subject property (222 N. Oneida St.) – Former auto lube center (1930 – 1940), tire shop (1941 – 1945), gas station (1947 – 1960), vehicle rental operation (1964 – 1970). Status of USTs unknown. Former waste oil handling practices unknown.
- 2 Celebration Church property (303 N. Oneida St.) – Two fuel oil ASTs removed.
- 3 Parking lot (northwest corner of Franklin St. and Appleton St.) – Two former gas stations. Ongoing LUST project.
- 4 Vacant lot (401 N. Oneida St.) – Former clinic. A fuel oil UST closed in place. Building recently removed; status of tank unknown. Closed LUST project.
- 5 Appleton School District Morgan Building (120 E. Harris St.) – Inactive generator of hazardous waste.
- 6 Washington St. East Ramp (130 E. Washington St.) – Contamination found and managed. Site closed.
- 7 Washington St. ROW, north side – Former fueling station. Two gasoline USTs, status unknown.
- 8 Washington St. ROW, south side – Former fueling station. Two gasoline USTs, status unknown.
- 9 Valley Transit (100 E. Washington St.) – Former gas station (1947 – 1960). Status of USTs unknown.
- 10 Intersection of Washington St. and Oneida St. – 300-gallon spill of asphalt emulsion cleaned up.
- 11 Hietpas property (115 W. Washington St.) – Former gas station (1934 – 1960). Status of USTs unknown.
- 12 Washington St. ROW, north side – Former fueling station. Two gasoline USTs, status unknown.
- 13 City of Appleton Blue Ramp (200 W. Washington St.) – A fuel oil and an unleaded gasoline UST removed.
- 14 Appleton Library (225 N. Oneida St.) – Former gas station. Status of USTs unknown.

APPENDIX 2

Historical Aerial Photography

Aerial View of Site and Surrounding Area – 1938



Aerial View of Site and Surrounding Area – 1953



Aerial View of Site and Surrounding Area – 1957



Aerial View of Site and Surrounding Area – 1964



Aerial View of Site and Surrounding Area – 1970




Aerial View of Site and Surrounding Area – 1980



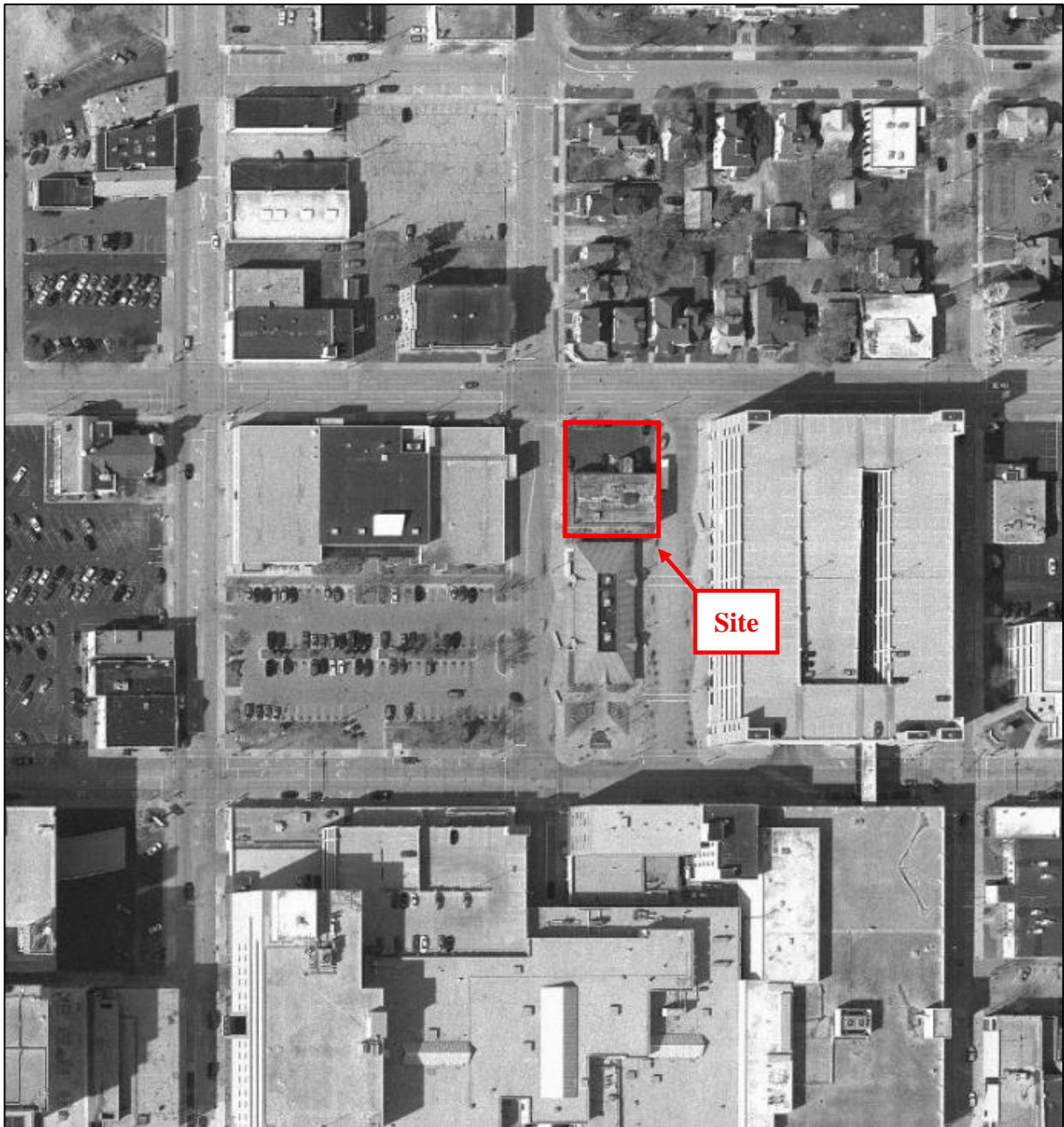
Aerial View of Site and Surrounding Area – 1992



Aerial View of Site and Surrounding Area – 2000



Aerial View of Site and Surrounding Area – 2005



Aerial View of Site and Surrounding Area – 2010



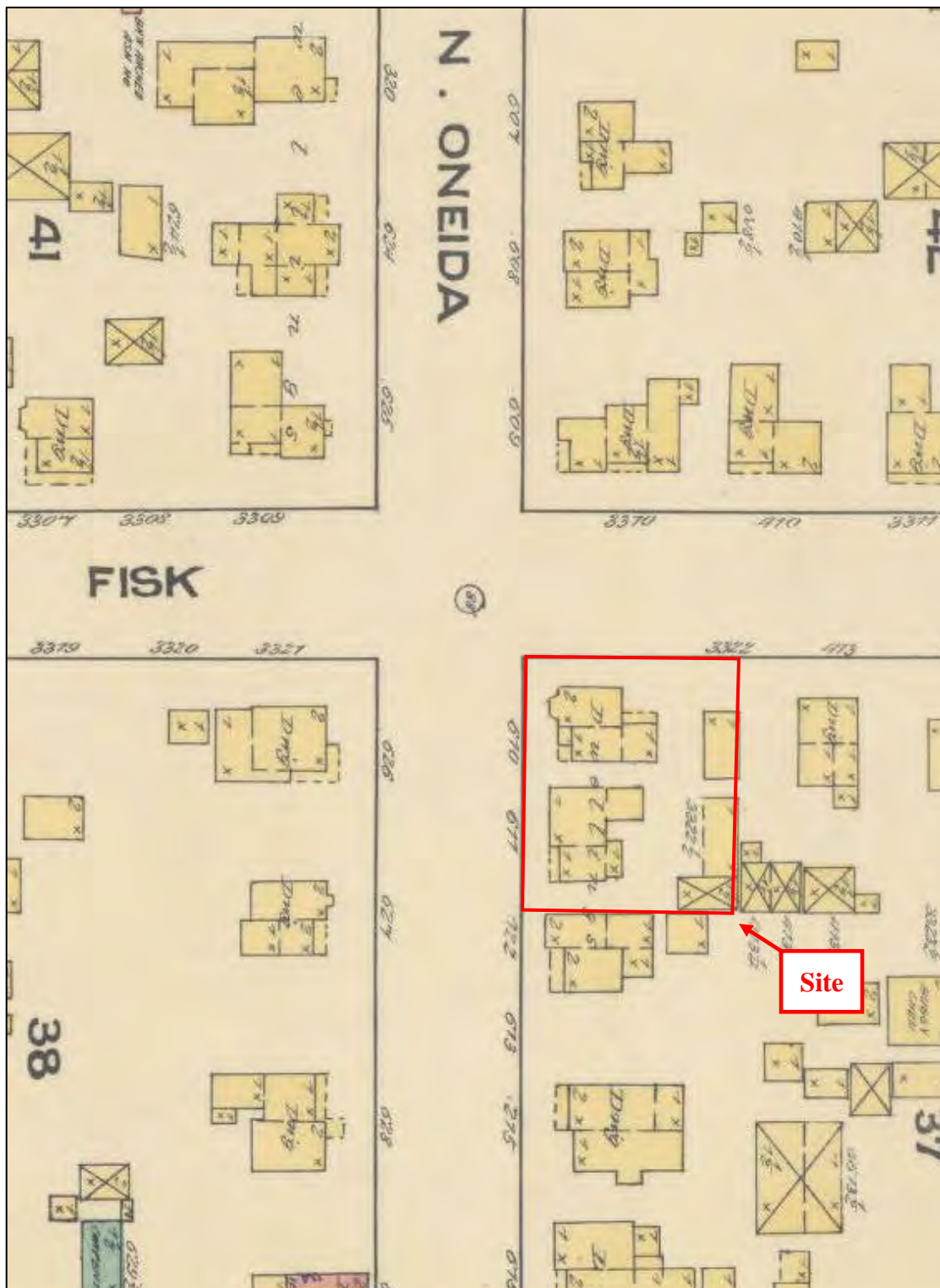
Aerial View of Site and Surrounding Area – 2014



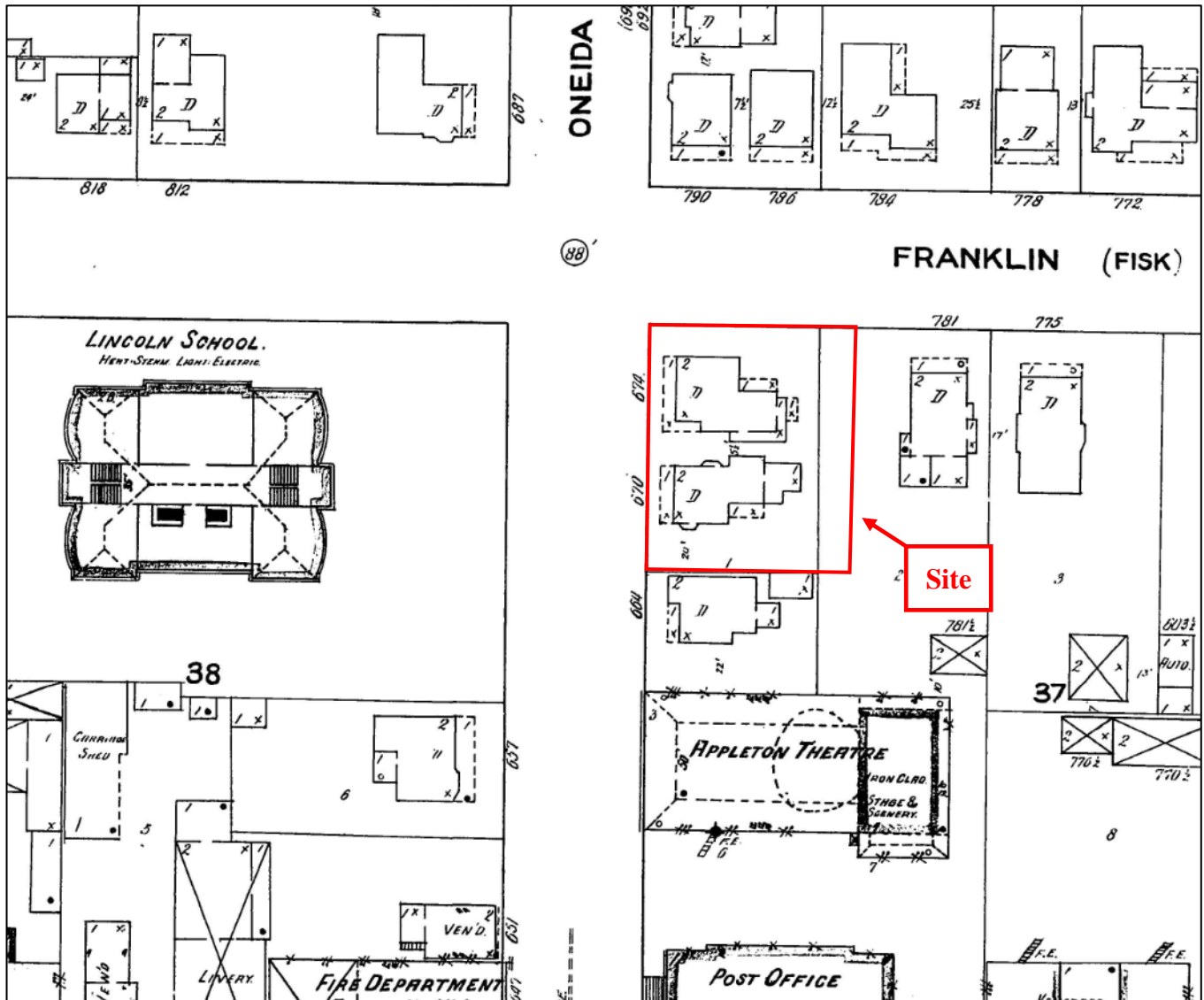
APPENDIX 3

Sanborn Maps

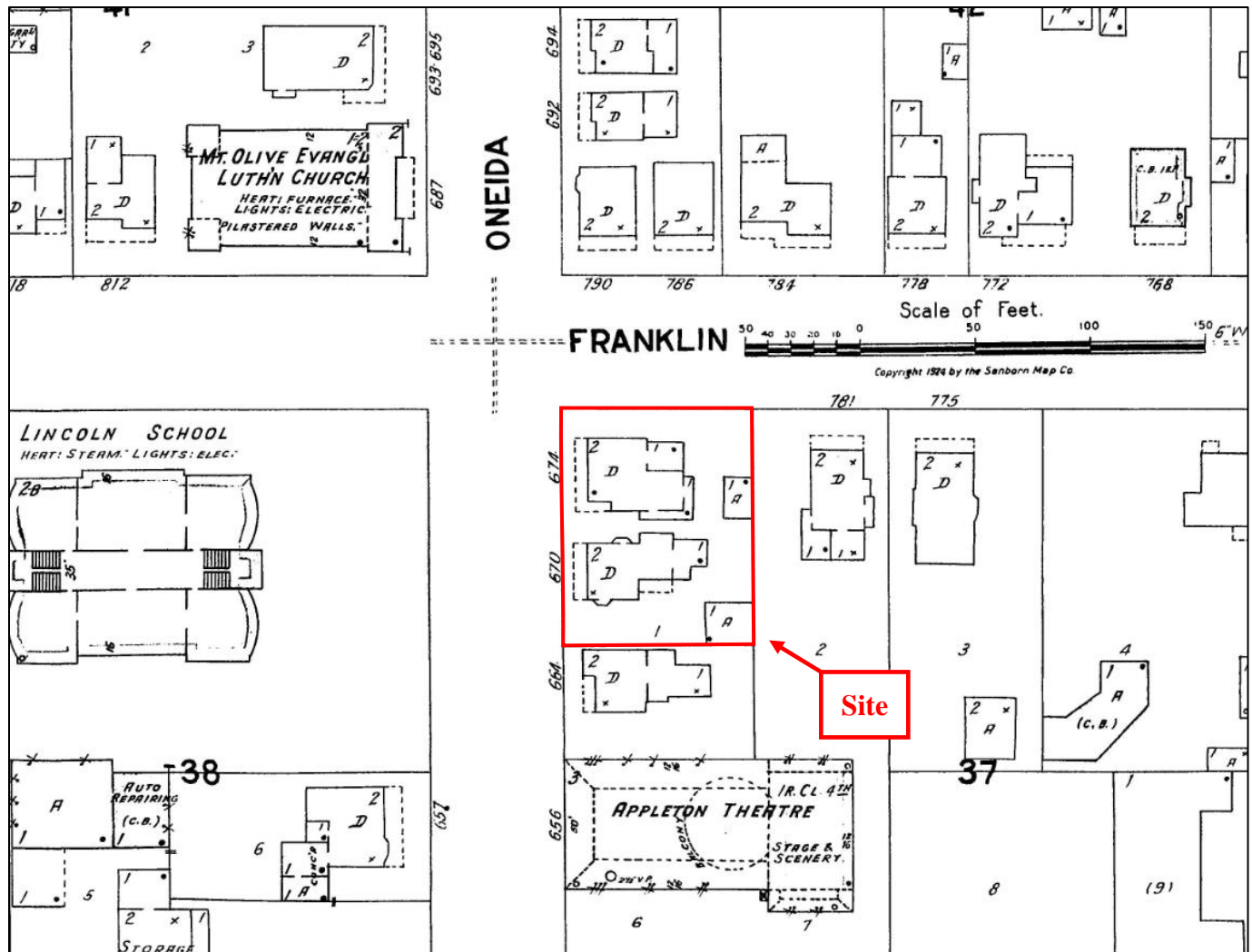
Sanborn Map – 1883



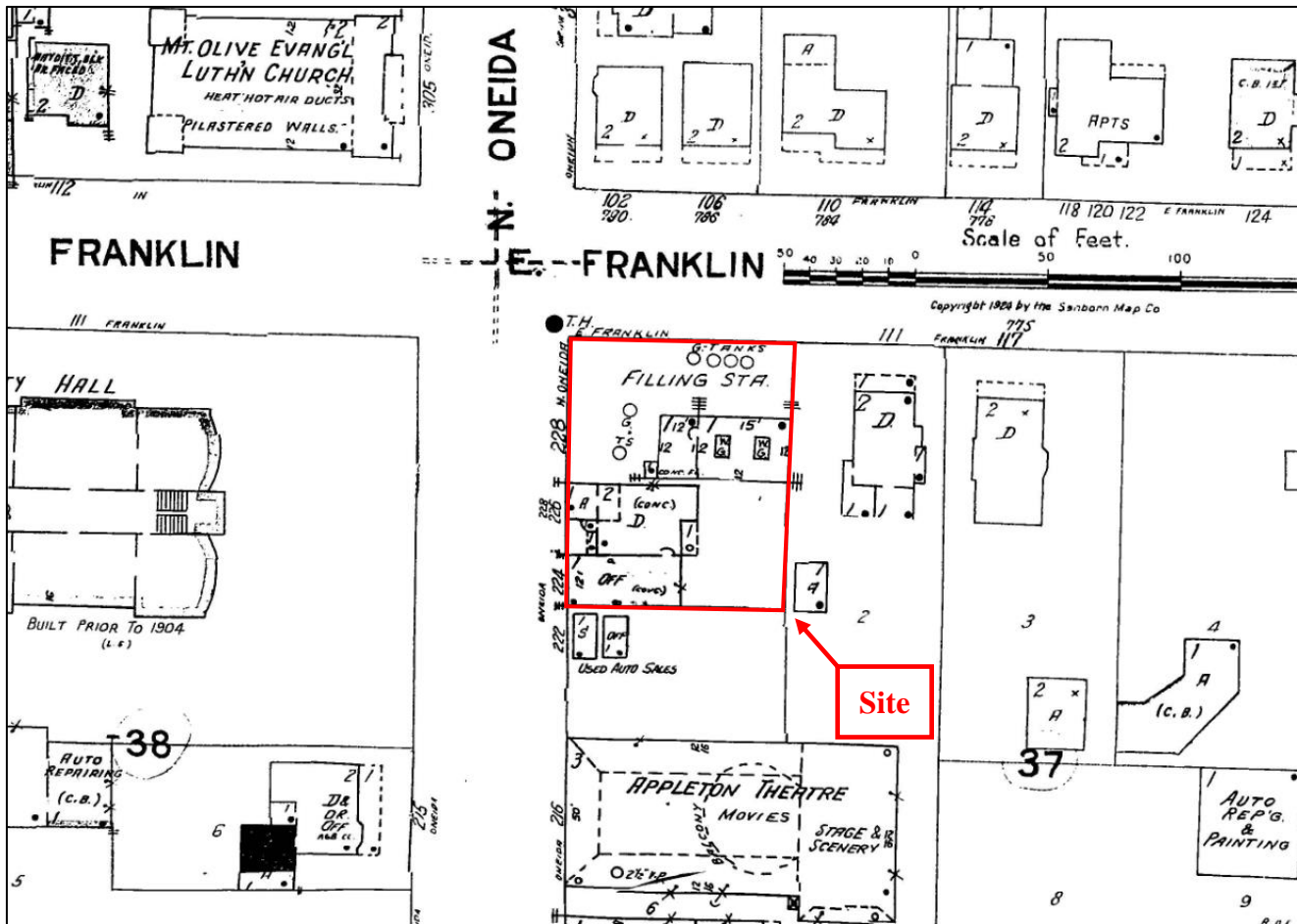
Sanborn Map – 1911



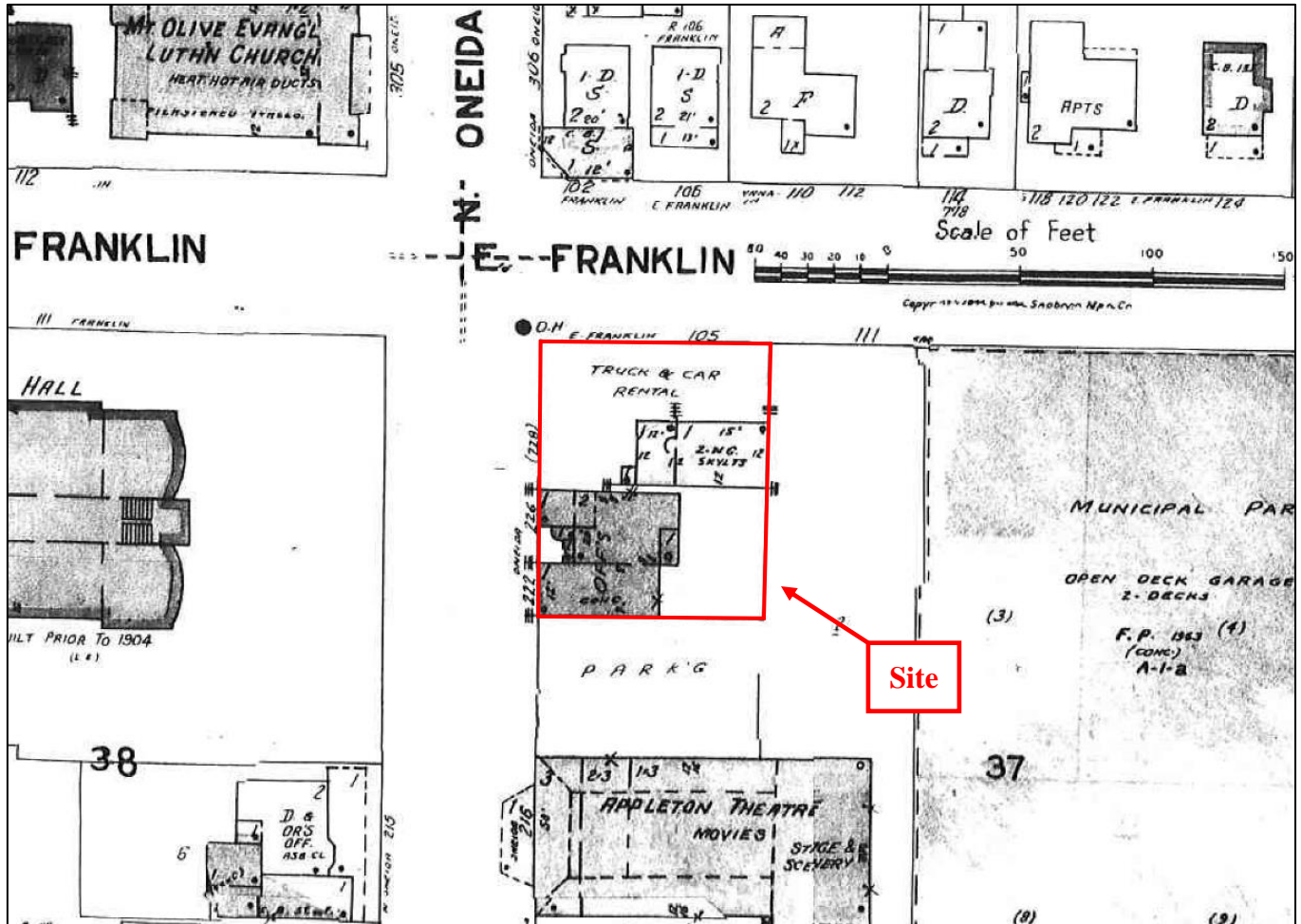
ONEIDA



Sanborn Map – 1951



Sanborn Map – 1970



APPENDIX 4

Photos from Site Visit



Photo 1 – View of north side of building.



Photo 2 – View of west side of building, looking from the southwest.




Photo 3 – View of south side of building, looking from the southeast.



Photo 4 – View of east side of building.



Photo 5 – View of north parking lot, looking from the east.



Photo 6 – View of containers of non-regulated OS-2140 and BC-1224 in boiler room, looking from the north.



Photo 7 – View of floor drain in boiler room, looking from the north.



Photo 8 – View of probable fuel oil product and vent lines in west wall of boiler room.



Photo 9 – View of drain in northwest corner of building, looking from the southeast.



Photo 10 – View of sump drain along north wall of newer section of building.



Photo 11 – View of properties across Franklin St. to the north of subject property.



Photo 12 – View of Appleton Public Library across Oneida St. to the west of subject property.



Photo 13 – View of Valley Transit building on adjacent property to the south of subject property, looking from the northeast.



Photo 14 – View of Valley Transit egress road and City of Appleton's East Washington St. ramp to the east of subject property, looking from the northwest.

APPENDIX 5

Environmental Records Research



RecCheck Report Results

The Standard for ASTM/AAI Radius Searches

(One Mile Environmental Records Search, Exceeds ASTM 1527/1528 and EPA All Appropriate Inquiry)

REPORT RESULTS



Site Location:

222 N. Oneida St.
Appleton, WI 54911
(N 44-15-50, W 88-24-20) NAD83

Client:

OMNI Associates

TABLE OF CONTENTS

<u>EXECUTIVE SUMMARY</u>	<u>1</u>
<u>SUMMARY OF OCCURRENCES</u>	<u>3</u>
<u>POTENTIAL AREAS OF CONCERN/CONTAMINATION SUMMARY</u>	<u>20</u>
<u>DATABASE OCCURRENCE SUMMARY</u>	<u>20</u>
<u>SITE LOCATION TOPOGRAPHIC MAP</u>	<u>24</u>
<u>SITE LOCATION MAP</u>	<u>25</u>
<u>1-MILE RADIUS STREET MAP W/OCCURRENCES (MAP1)</u>	<u>26</u>
<u>0.25-MILE RADIUS STREET MAP W/OCCURRENCES (MAP2)</u>	<u>27</u>
<u>1-MILE TOPOGRAPHIC MAP W/OCCURRENCES (MAP3)</u>	<u>28</u>
<u>AGENCY DIFFERENCES IN MAPPED LOCATIONS (MAP4)</u>	<u>29</u>
<u>SUMMARY OF AGENCY DIFFERENCES</u>	<u>30</u>
<u>POTENTIAL AREAS OF CONCERN/CONTAMINATION (MAP6)</u>	<u>32</u>
<u>LISTED OCCURRENCE DETAILS</u>	<u>33</u>
<u>RECORDS SOURCES SEARCHED</u>	<u>280</u>
<u>DISCLAIMER, LIMITS AND LIABILITIES</u>	<u>291</u>

EXECUTIVE SUMMARY

INFORMATION ON THE REQUESTED LOCATION

Site Address:	222 N. Oneida St. Appleton, WI 54911
Client Project Name/Number:	Appleton - 222 N. Oneida N2214D17
Coordinates:	N 44-15-50, W 88-24-20 (NAD 83) 44.263814, -88.4056566
Date of Report	October 5, 2017
ERS Project Number:	2104688542
Subject Site Listed on the following lists:	Not Listed
Subject Site Listed as Map ID#:	N/A
USGS 7.5 Minute Quad Map:	Appleton (2016-07-12)
Subject Site Located within a Potential Area of Concern:	No
Township, Section and Range:	Township: 21 Range: 17E Section: 26
Site Elevation: (feet above or below (-) mean sea level)	789
Flood Zone: (FEMA Q3 Digital Data)	Panel: 55087C0319D, Effective Date: 7/22/2010 Zone X - Area of minimal flood hazard, usually depicted on FIRMs as above the 500-year flood level.
Fire Insurance Map Coverage:	Coverage May Exist in Appleton. Years: 1883, 1886, 1891, 1895, 1901, 1911, 1924, 1944, 1952, 1970. Sources: ERS; Wisconsin Historical Society ; American Geographical Society Library, Wisconsin Historical Society ; Formerly US Census Bureau, Jeffersonville, IN ; Wisconsin Historical Society photocopy
Radon Information:	EPA Radon Zone: 2 (Predicted avg for county: 2 to 4 pCi/L) For zip code 54911: Number of tests per zip code: 569 Number of tests where radon is > 4 pCi/L: 250 Percentage of test where radon is > 4 pCi/L: 43.94% Other Information: #>4 pCi/L but <10 pCi/L : 210 # >10 pCi/L : 40

Soil Type: (USDA Soil Survey Geographic Database) (SSURGO)	Udorthents Map Unit Type: Consociation Hydric: No Drainage Class: Somewhat excessively drained General Information: Mixed
Occurrence Count:	214

SUMMARY OF OCCURRENCES

MAP ID	ID/SITE NAME	ADDRESS	DATABASE	STATUS	DISTANCE (MILES)	ELEV DIFF (FEET)
1 Maps: 1 , 2 , 3	757942 OUTER EDGE	303 N ONEIDA STREET APPLETON	AST-WI	Listed	0.04 NW	1
2 Maps: 1 , 2 , 3	35005 APPLETON CTY (EAST RAMP)	130 E WASHINGTON ST APPLETON	ERP-Closed-WI	CLOSED	0.05 SE	-1
3 Maps: 1 , 2 , 3	544102 APPLETON CTY	WASHINGTON ST & ONEIDA ST APPLETON	Spills-Closed-WI	CLOSED	0.06 S	1
4 Maps: 1 , 2 , 3	560151 M&I BANK PARKING LOT	303 N APPLETON ST APPLETON CTY	LUST-Open-WI	Open	0.09 W	1
4 Maps: 1 , 2 , 3	789481 M & I BANK PARKING LOT	303 N APPLETON ST APPLETON	UST-WI	Listed	0.09 W	1
5 Maps: 1 , 2 , 3	26917 LASALLE CLINIC	401 N ONEIDA APPLETON	LUST-Closed-WI	Closed	0.09 N	-1
5 Maps: 1 , 2 , 3	445145580 AFFINITY MED GRP-APPLETON N ONEIDA	401 N ONEIDA APPLETON	SHWIMS-WI	Listed	0.09 N	-1
5 Maps: 1 , 2 , 3	102357 LASALLE CLINIC	401 N ONEIDA ST APPLETON	UST-WI	Listed	0.09 N	-1
6 Maps: 1 , 2 , 3	445146020 ORAL & MAXILLOFACIAL SURGICAL ASSOCIATES	200 E WASHINGTON ST APPLETON	SHWIMS-WI	Listed	0.1 SE	-2
7 Maps: 1 , 2 , 3	113751 CITY OF APPLETON WASHINGTON ST GARAGE	200 W WASHINGTON ST APPLETON	UST-WI	Listed	0.1 SW	2
8 Maps: 1 , 2 , 3	135975 CITY OF APPLETON AVENUE PARKING RAMP	120 N APPLETON ST APPLETON	UST-WI	Listed	0.1 SW	2
9 Maps: 1 , 2 , 3	WID100082007 APPLETON SCHOOL DIST	120 E HARRIS ST APPLETON	RCRA-NON-US	Listed	0.1 N	-3

MAP ID	ID/SITE NAME	ADDRESS	DATABASE	STATUS	DISTANCE (MILES)	ELEV DIFF (FEET)
9 Maps: 1 , 2 , 3	445084200 APPLETON AREA SCHOOL DIST	120 E HARRIS ST APPLETON	SHWIMS-WI	Listed	0.1 N	-3
10 Maps: 1 , 2 , 3	677897 THE AVENUE MALL	10 COLLEGE AVE APPLETON	AST-WI	Listed	0.11 S	1
11 Maps: 1 , 2 , 3	527446 LARGE FORMAT THEATER	213 E Washington St Appleton	Controls-WI	Listed	0.12 SE	-2
11 Maps: 1 , 2 , 3	527446 LARGE FORMAT THEATER	213 E WASHINGTON ST APPLETON	ERP-Closed-WI	CLOSED	0.12 SE	-2
11 Maps: 1 , 2 , 3	445019520 BADGER PRINTING CORP	213 E WASHINGTON ST APPLETON	SHWIMS-WI	Listed	0.12 SE	-2
12 Maps: 1 , 2 , 3	35951 APPLETON CITY PROPERTY	Appleton City Property Appleton	Contamination-WI	Listed	0.12 SW	1
13 Maps: 1 , 2 , 3	151844 ERICKSON & ASSOCIATES	100 W COLLEGE AVE APPLETON	AST-WI	Listed	0.13 SW	0
14 Maps: 1 , 2 , 3	443238 TOMS GARAGE LLC	222 W Franklin St Appleton	Controls-WI	Listed	0.14 W	0
14 Maps: 1 , 2 , 3	443238 TOMS GARAGE LLC	222 W FRANKLIN ST APPLETON	LUST-Closed-WI	Closed	0.14 W	0
15 Maps: 1 , 2 , 3	WID980612121 APPLETON PAPERS INC LEASE 78546	MICHIGAN & CENTER ST PORTAGE	CERCLIS-Archived- US	NFRAP-Site does not qualify for the NPL based on existing information	0.14 W	0
16 Maps: 1 , 2 , 3	560330 GREYHOUND BUS STATION PROPERTY	506 N Oneida St Appleton Cty	Controls-WI	Listed	0.14 N	-3
16 Maps: 1 , 2 , 3	560330 GREYHOUND BUS STATION PROPERTY	506 N ONEIDA ST APPLETON CTY	LUST-Closed-WI	Closed	0.14 N	-3

MAP ID	ID/SITE NAME	ADDRESS	DATABASE	STATUS	DISTANCE (MILES)	ELEV DIFF (FEET)
17 Maps: 1 , 2 , 3	713773 MONGOS INC	231 W FRANKLIN ST APPLETON	AST-WI	Listed	0.14 W	0
18 Maps: 1 , 2 , 3	157081 ZUELZKE REALTY CO	214 N SUPERIOR ST APPLETON	AST-WI	Listed	0.14 W	0
19 Maps: 1 , 2 , 3	117603 PEERLESS CLEANERS	200 W COLLEGE AVE APPLETON	UST-WI	Listed	0.15 SW	-1
20 Maps: 1 , 2 , 3	27354 BANK ONE - VACANT LOT	405 N APPLETON ST APPLETON	LUST-Closed-WI	Closed	0.15 NW	-1
20 Maps: 1 , 2 , 3	WI0000043851 BANK ONE PROPERTY	405 N APPLETON ST APPLETON	RCRA-CESQG-US	Listed	0.15 NW	-1
20 Maps: 1 , 2 , 3	445120060 BANK ONE PROPERTY	405 N APPLETON ST APPLETON	SHWIMS-WI	Listed	0.15 NW	-1
20 Maps: 1 , 2 , 3	55457 BANK ONE PROPERTY	405 N APPLETON ST APPLETON	UST-WI	Listed	0.15 NW	-1
21 Maps: 1 , 2 , 3	156576 WALGREENS	210 W COLLEGE AVE APPLETON	AST-WI	Listed	0.15 SW	-1
22 Maps: 1 , 2 , 3	680150 TOMS GARAGE	300 N SUPERIOR ST APPLETON	UST-WI	Listed	0.15 W	-1
23 Maps: 1 , 2 , 3	153814 MCKINNEY PHOTOGRAPHY	111 E COLLEGE AVE APPLETON	AST-WI	Listed	0.16 S	0
24 Maps: 1 , 2 , 3	661828 CHUDACUFF RENTALS	109 E COLLEGE AVE APPLETON	AST-WI	Listed	0.16 S	0
25 Maps: 1 , 2 , 3	234597 GILBERTSON PROPERTY	214-216 E College Ave Appleton	Controls-WI	Listed	0.16 SE	-3
25 Maps: 1 , 2 , 3	234597 GILBERTSON PROPERTY	214-216 E COLLEGE AVE APPLETON	LUST-Closed-WI	Closed	0.16 SE	-3

MAP ID	ID/SITE NAME	ADDRESS	DATABASE	STATUS	DISTANCE (MILES)	ELEV DIFF (FEET)
26 Maps: 1 , 2 , 3	156923 AT&T APPLETON PP0106	221 W WASHINGTON APPLETON	AST-WI	Listed	0.16 SW	-2
26 Maps: 1 , 2 , 3	WIT560012197 WISCONSIN BELL INC PP0106	221 W WASHINGTON APPLETON	RCRA-CESQG-US	Listed	0.16 SW	-2
26 Maps: 1 , 2 , 3	445020620 WISCONSIN BELL INC PP0106	221 W WASHINGTON APPLETON	SHWIMS-WI	Listed	0.16 SW	-2
27 Maps: 1 , 2 , 3	152504 HARDLY EVER	113 E COLLEGE APPLETON	AST-WI	Listed	0.16 S	0
28 Maps: 1 , 2 , 3	87118 HECKERTS SHOE STORE	119 E COLLEGE AVE APPLETON	UST-WI	Listed	0.16 S	0
29 Maps: 1 , 2 , 3	WIR000001255 BOWER PRINTING	510 N ONEIDA APPLETON	RCRA-CESQG-US	Listed	0.16 N	-4
29 Maps: 1 , 2 , 3	445130180 BOUWER PRINTING	510 N ONEIDA APPLETON	SHWIMS-WI	Listed	0.16 N	-4
30 Maps: 1 , 2 , 3	675247 GYRO PLACE	118 E SOLDIER SQ APPLETON	UST-WI	Listed	0.17 S	-1
31 Maps: 1 , 2 , 3	152348 APPLETON POST CRESCENT - FUEL OIL TANK	306 W WASHINGTON ST APPLETON	LUST-Closed-WI	Closed	0.17 W	-3
31 Maps: 1 , 2 , 3	23933 APPLETON POST CRESCENT	306 W WASHINGTON ST APPLETON	LUST-Closed-WI	Closed	0.17 W	-3
31 Maps: 1 , 2 , 3	WID988591608 POST CRESCENT THE	306 W WASHINGTON ST APPLETON	RCRA-NON-US	Listed	0.17 W	-3
31 Maps: 1 , 2 , 3	445022160 POST CRESCENT THE	306 W WASHINGTON ST APPLETON	SHWIMS-WI	Listed	0.17 W	-3
31 Maps: 1 , 2 , 3	675239 APPLETON POST CRESCENT	306 W WASHINGTON ST APPLETON	UST-WI	Listed	0.17 W	-3

MAP ID	ID/SITE NAME	ADDRESS	DATABASE	STATUS	DISTANCE (MILES)	ELEV DIFF (FEET)
32 Maps: 1 , 2 , 3	676947 DAVID REARDON	109 N DURKEE ST APPLETON	AST-WI	Listed	0.17 SE	-5
33 Maps: 1 , 2 , 3	26047 SCHWERBELL PROPERTY	515-B MORRISON ST APPLETON	LUST-Closed-WI	Closed	0.17 N	-6
33 Maps: 1 , 2 , 3	87294 HELEN SCHWERBELL	515B MORRISON ST APPLETON	UST-WI	Listed	0.17 N	-6
34 Maps: 1 , 2 , 3	697940 222 BUILDING LLC	222 W COLLEGE AVENUE APPLETON	AST-WI	Listed	0.18 SW	-4
34 Maps: 1 , 2 , 3	WID988610390 THRIVENT FINANCIAL FOR LUTHERANS (FORMER	222 W COLLEGE AVE APPLETON	RCRA-NON-US	Listed	0.18 SW	-4
34 Maps: 1 , 2 , 3	445110050 THRIVENT FINANCIAL FOR LUTHERANS (FORMER)	222 W COLLEGE AVE APPLETON	SHWIMS-WI	Listed	0.18 SW	-4
34 Maps: 1 , 2 , 3	697940 TRIVENT FINANCIAL FOR LUTHERANS	222 W COLLEGE AVENUE APPLETON	UST-WI	Listed	0.18 SW	-4
35 Maps: 1 , 2 , 3	113331 BECKER PROPERTY	216 NORTH ST APPLETON	LUST-Closed-WI	Closed	0.18 NE	-7
35 Maps: 1 , 2 , 3	73681 EDGAR BECKER	216 E NORTH ST APPLETON	UST-WI	Listed	0.18 NE	-7
36 Maps: 1 , 2 , 3	678164 CLEO'S	203 W COLLEGE AVE APPLETON	AST-WI	Listed	0.19 SW	-5
37 Maps: 1 , 2 , 3	445147230 ONEIDA HEIGHTS	525 N ONEIDA ST APPLETON	SHWIMS-WI	Listed	0.19 N	-2
38 Maps: 1 , 2 , 3	121557 RED TOP CAB CO INC	502 N SUPERIOR ST APPLETON	UST-WI	Listed	0.19 NW	-1

MAP ID	ID/SITE NAME	ADDRESS	DATABASE	STATUS	DISTANCE (MILES)	ELEV DIFF (FEET)
39 Maps: 1 , 2 , 3	154926 QUEEN BEE	225 E COLLEGE AVE APPLETON	AST-WI	Listed	0.19 SE	-5
40 Maps: 1 , 2 , 3	20764 APPLETON AREA SCHOOL DIST - MAINT BLDG	531 N MORRISON ST APPLETON	LUST-Closed-WI	Closed	0.2 N	-5
40 Maps: 1 , 2 , 3	WID988634929 APPLETON SCHOOL DIST BLDG AND GRDS	531 N MORRISON ST APPLETON	RCRA-CESQG-US	Listed	0.2 N	-5
40 Maps: 1 , 2 , 3	445115220 APPLETON AREA SCHOOL DIST	531 N MORRISON ST APPLETON	SHWIMS-WI	Listed	0.2 N	-5
40 Maps: 1 , 2 , 3	445115220 APPLETON AREA SCHOOL DIST	531 N MORRISON ST APPLETON	SWF-WI	OPERATING	0.2 N	-5
40 Maps: 1 , 2 , 3	53562 APPLETON SCHOOL MAINT DIST	531 N MORRISON ST APPLETON	UST-WI	Listed	0.2 N	-5
40 Maps: 1 , 2 , 3	53561 APPLETON SCHOOL MAINT DIST	531 N MORRISON ST APPLETON	UST-WI	Listed	0.2 N	-5
41 Maps: 1 , 2 , 3	156904 WINDOWS OF LIGHT	227 E COLLEGE AVE APPLETON	AST-WI	Listed	0.2 SE	-5
42 Maps: 1 , 2 , 3	78046 FIRST UNITED METHODIST CHURCH	325 E FRANKLIN ST APPLETON	UST-WI	Listed	0.2 E	-5
43 Maps: 1 , 2 , 3	WIR000142778 HEID MUSIC	308 E COLLEGE AVE APPLETON	RCRA-CESQG-US	Listed	0.2 SE	-6
43 Maps: 1 , 2 , 3	445184300 HEID MUSIC	308 E COLLEGE AVE APPLETON	SHWIMS-WI	Listed	0.2 SE	-6
44 Maps: 1 , 2 , 3	744738 PILGRIM'S CAFE	233 E COLLEGE AVENUE APPLETON	AST-WI	Listed	0.2 SE	-6
45 Maps: 1 , 2 , 3	WID086180171 CUSTOM PRINTING INC	517 N APPLETON ST APPLETON	RCRA-NON-US	Listed	0.21 NW	-1

MAP ID	ID/SITE NAME	ADDRESS	DATABASE	STATUS	DISTANCE (MILES)	ELEV DIFF (FEET)
45 Maps: 1 , 2 , 3	445090690 CUSTOM PRINTING INC	517 N APPLETON ST APPLETON	SHWIMS-WI	Listed	0.21 NW	-1
46 Maps: 1 , 2 , 3	198906 CHRISTINE LEE	320 HARRIS STREET APPLETON	AST-WI	Listed	0.21 NE	-8
47 Maps: 1 , 2 , 3	150576 VAN LINN'S SVC INC	540 N ONEIDA ST APPLETON	AST-WI	Listed	0.21 N	-3
47 Maps: 1 , 2 , 3	27748 FULTON AUTOMOTIVE- HAAS TRANSMISSION	540 N Oneida St Appleton	Controls-WI	Listed	0.21 N	-3
47 Maps: 1 , 2 , 3	27748 FULTON AUTOMOTIVE- HAAS TRANSMISSION	540 N ONEIDA ST APPLETON	LUST-Closed-WI	Closed	0.21 N	-3
47 Maps: 1 , 2 , 3	WID988641841 VAN LINNS SERVICE INC	540 N ONEIDA ST APPLETON	RCRA-CESQG-US	Listed	0.21 N	-3
47 Maps: 1 , 2 , 3	445067480 VAN LINNS SERVICE INC	540 N ONEIDA ST APPLETON	SHWIMS-WI	Listed	0.21 N	-3
47 Maps: 1 , 2 , 3	680884 FULTON AUTO VANLINNS TRANSMISSION	540 N ONEIDA ST APPLETON	UST-WI	Listed	0.21 N	-3
48 Maps: 1 , 2 , 3	20451 WISCONSIN BELL - PACKARD ST	311 PACKARD ST APPLETON	LUST-Closed-WI	Closed	0.21 NW	-2
48 Maps: 1 , 2 , 3	WIR000027219 WISCONSIN BELL INC	311 PACKARD ST APPLETON	RCRA-CESQG-US	Listed	0.21 NW	-2
48 Maps: 1 , 2 , 3	445145250 WISCONSIN BELL INC	311 PACKARD ST APPLETON	SHWIMS-WI	Listed	0.21 NW	-2
48 Maps: 1 , 2 , 3	146473 WISCONSIN BELL	311 W PACKARD APPLETON	UST-WI	Listed	0.21 NW	-2

MAP ID	ID/SITE NAME	ADDRESS	DATABASE	STATUS	DISTANCE (MILES)	ELEV DIFF (FEET)
48 Maps: 1 , 2 , 3	146474 WISCONSIN BELL	311 W PACKARD APPLETON	UST-WI	Listed	0.21 NW	-2
49 Maps: 1 , 2 , 3	151182 CLARK CLEANERS	311 COLLEGE AVE APPLETON	AST-WI	Listed	0.21 SW	-8
50 Maps: 1 , 2 , 3	25551 FURNISHINGS UNLIMITED	311 N CLARK ST APPLETON	LUST-Closed-WI	Closed	0.21 W	-1
50 Maps: 1 , 2 , 3	679067 FURNISHINGS UNLIMITED WAREHOUS	311 N CLARK ST APPLETON	UST-WI	Listed	0.21 W	-1
51 Maps: 1 , 2 , 3	27523 PATS TAP	314 E COLLEGE AVE APPLETON	LUST-Closed-WI	Closed	0.22 SE	-7
51 Maps: 1 , 2 , 3	675255 PATS TAP INC	314 E COLLEGE AVE APPLETON	UST-WI	Listed	0.22 SE	-7
52 Maps: 1 , 2 , 3	25846 J C PENNEY BLDG	302 W COLLEGE AVE APPLETON	LUST-Closed-WI	Closed	0.22 SW	-8
52 Maps: 1 , 2 , 3	90280 J C PENNEYS	302 W COLLEGE AVE APPLETON	UST-WI	Listed	0.22 SW	-8
53 Maps: 1 , 2 , 3	364214 AVENUE COIN & JEWELRY	303 E COLLEGE AVE APPLETON	LUST-Closed-WI	Closed	0.22 SE	-7
54 Maps: 1 , 2 , 3	27153 SCHULTZ PROPERTY	525 N DURKEE ST APPLETON	LUST-Closed-WI	Closed	0.22 NE	-8
54 Maps: 1 , 2 , 3	WID988639985 SCHULTZ ROBERT RESIDENCE	525 N DURKEE ST APPLETON	RCRA-NON-US	Listed	0.22 NE	-8
54 Maps: 1 , 2 , 3	445117750 SCHULTZ ROBERT RESIDENCE	525 N DURKEE ST APPLETON	SHWIMS-WI	Listed	0.22 NE	-8
54 Maps: 1 , 2 , 3	126063 ROBERT SCHULTZ	525 N DURKEE ST APPLETON	UST-WI	Listed	0.22 NE	-8

MAP ID	ID/SITE NAME	ADDRESS	DATABASE	STATUS	DISTANCE (MILES)	ELEV DIFF (FEET)
55 Maps: 1 , 2 , 3	769505 PARK CENTRAL	318 W COLLEGE AVE APPLETON	UST-WI	Listed	0.22 SW	-8
56 Maps: 1 , 2 , 3	68818 DELROY D LAABS	115 ELLEN LN APPLETON	UST-WI	Listed	0.23 S	-5
57 Maps: 1 , 2 , 3	WID988641007 WASHINGTON ST PARKING RAMP	315 W WASHINGTON ST APPLETON	RCRA-NON-US	Listed	0.23 W	-9
57 Maps: 1 , 2 , 3	445117200 WASHINGTON ST PARKING RAMP	315 W WASHINGTON ST APPLETON	SHWIMS-WI	Listed	0.23 W	-9
58 Maps: 1 , 2 , 3	98426 KATHRYN DICKEY	323 N DREW APPLETON	UST-WI	Listed	0.23 E	-7
59 Maps: 1 , 2 , 3	117606 PEERLESS CLEANERS	307 E COLLEGE AVE APPLETON	UST-WI	Listed	0.23 SE	-7
60 Maps: 1 , 2 , 3	548198 SURE-DRY BASEMENT SYSTEMS INC	226-230 N DIVISION ST APPLETON	ERP-Closed-WI	CLOSED	0.23 W	0
61 Maps: 1 , 2 , 3	WID023133135 CLARK CLEANERS	311 E COLLEGE AVE APPLETON	RCRA-NON-US	Listed	0.23 SE	-8
61 Maps: 1 , 2 , 3	471078190 CLARK CLEANERS (FORMER)	311 E COLLEGE AVE APPLETON	SHWIMS-WI	Listed	0.23 SE	-8
62 Maps: 1 , 2 , 3	543254 LAWRENCE UNIVERSITY- PHYSICAL PLT	315 E COLLEGE AVE APPLETON	NAR-WI	Listed	0.24 SE	-8
63 Maps: 1 , 2 , 3	754872 PAGES N PIPES	322 W COLLEGE AVENUE APPLETON	AST-WI	Listed	0.24 SW	-8
64 Maps: 1 , 2 , 3	293814 GIMBELS AUTO CENTER	212 N DIVISION ST APPLETON	NAR-WI	Listed	0.24 W	-6
64 Maps: 1 , 2 , 3	WID981195456 LUBOTSKY CHAS TIRE CO	212 N DIVISION APPLETON	RCRA-NON-US	Listed	0.24 W	-6

MAP ID	ID/SITE NAME	ADDRESS	DATABASE	STATUS	DISTANCE (MILES)	ELEV DIFF (FEET)
64 Maps: 1 , 2 , 3	445027440 LUBOTSKY CHAS TIRE CO	212 N DIVISION APPLETON	SHWIMS-WI	Listed	0.24 W	-6
64 Maps: 1 , 2 , 3	83347 GIMBELS AUTO CENTER	212 N DIVISION APPLETON	UST-WI	Listed	0.24 W	-6
64 Maps: 1 , 2 , 3	83346 GIMBELS AUTO CENTER	212 N DIVISION APPLETON	UST-WI	Listed	0.24 W	-6
65 Maps: 1 , 2 , 3	WI0001005180 NORITSU AMERICA CORP	333 W COLLEGE AVE APPLETON	RCRA-NON-US	Listed	0.25 SW	-11
65 Maps: 1 , 2 , 3	445119950 NORITSU AMERICA CORP	333 W COLLEGE AVE APPLETON	SHWIMS-WI	Listed	0.25 SW	-11
66 Maps: 1 , 2 , 3	122772 RICHARD FLOM	218 N DREW ST APPLETON	UST-WI	Listed	0.25 E	-6
67 Maps: 1 , 3	445136230 UW HEALTH FOX VALLEY FAMILY MEDICINE	229 S MORRISON ST APPLETON	SHWIMS-WI	Listed	0.26 S	-8
68 Maps: 1 , 3	554795 APARTMENT BUILDING	231 E LAWRENCE ST APPLETON	NAR-WI	Listed	0.26 SE	-9
69 Maps: 1 , 3	293706 FOX VALLEY CAB	437 FRANKLIN ST APPLETON	NAR-WI	Listed	0.26 E	-6
70 Maps: 1 , 3	33706 APPLETON CTY REDEVELOPMENT	WASHINGTON & DIVISION, SE CNR APPLETON	ERP-Closed-WI	CLOSED	0.26 W	-10
70 Maps: 1 , 3	27231 APPLETON CTY - WASHINGTON ST PARKING RAM	DIVISION & WASHINGTON, SE CNR APPLETON	LUST-Closed-WI	Closed	0.26 W	-10
71 Maps: 1 , 3	364234 APPLETON PARKING LOT	Washington & Division St - Nw Appleton	Controls-WI	Listed	0.27 W	-2
71 Maps: 1 , 3	364234 APPLETON PARKING LOT	WASHINGTON & DIVISION ST - NW APPLETON	ERP-Closed-WI	CLOSED	0.27 W	-2

MAP ID	ID/SITE NAME	ADDRESS	DATABASE	STATUS	DISTANCE (MILES)	ELEV DIFF (FEET)
72 Maps: 1 , 3	110292 LAWRENCE UNIVERSITY/SOCI AL SCI-MATH BLDG	115 S DREW ST APPLETON	LUST-Closed-WI	Closed	0.28 SE	-9
72 Maps: 1 , 3	291823 LAWRENCE UNIVERSITY	115 S DREW ST APPLETON	NAR-WI	Listed	0.28 SE	-9
72 Maps: 1 , 3	445023260 LAWRENCE UNIVERSITY	115 S DREW ST APPLETON	SHWIMS-WI	Listed	0.28 SE	-9
73 Maps: 1 , 3	306248 APPLETON CTY - WI DOT	Division St @ College Ave Appleton	Controls-WI	Listed	0.29 SW	-11
73 Maps: 1 , 3	306248 APPLETON CTY - WI DOT	DIVISION ST @ COLLEGE AVE APPLETON	ERP-Closed-WI	CLOSED	0.29 SW	-11
74 Maps: 1 , 3	306846 U S POSTAL SERVICE	410 W Franklin St Appleton	Controls-WI	Listed	0.3 W	-36
74 Maps: 1 , 3	306846 U S POSTAL SERVICE	410 W FRANKLIN ST APPLETON	ERP-Closed-WI	CLOSED	0.3 W	-36
74 Maps: 1 , 3	25985 U S POSTAL SERVICE	410 W FRANKLIN ST APPLETON	LUST-Closed-WI	Closed	0.3 W	-36
74 Maps: 1 , 3	292639 APPLETON POST OFFICE	410 W FRANKLIN ST APPLETON	NAR-WI	Listed	0.3 W	-36
74 Maps: 1 , 3	445111590 USPS APPLETON	410 W FRANKLIN ST APPLETON	SHWIMS-WI	Listed	0.3 W	-36
74 Maps: 1 , 3	445111590 USPS APPLETON	410 W FRANKLIN ST APPLETON	SWF-WI	OPERATING	0.3 W	-36
75 Maps: 1 , 3	246485 APPLETON CTY - 400 W WASHINGTON ST	400 W College Ave Appleton	Controls-WI	Listed	0.31 W	-7
75 Maps: 1 , 3	246485 APPLETON CTY - 400 W WASHINGTON ST	400 W COLLEGE AVE APPLETON	ERP-Closed-WI	CLOSED	0.31 W	-7

MAP ID	ID/SITE NAME	ADDRESS	DATABASE	STATUS	DISTANCE (MILES)	ELEV DIFF (FEET)
75 Maps: 1 , 3	257978 PERFORMING ARTS CENTER	400 W COLLEGE AVE APPLETON	LUST-Closed-WI	Closed	0.31 W	-7
76 Maps: 1 , 3	273682 ST JOSEPH MIDDLE SCHOOL	355 W Lawrence St Appleton	Controls-WI	Listed	0.32 SW	-15
76 Maps: 1 , 3	273682 ST JOSEPH MIDDLE SCHOOL (FORMER)	355 W LAWRENCE ST APPLETON	ERP-Closed-WI	CLOSED	0.32 SW	-15
76 Maps: 1 , 3	577509 FOX CITIES EXHIBITION CENTER (PROPOSED)	355 W LAWRENCE ST APPLETON	ERP-Open-WI	OPEN	0.32 SW	-15
76 Maps: 1 , 3	445195300 FOX CITIES EXHIBITION CTR	355 W LAWRENCE AVE APPLETON	SHWIMS-WI	Listed	0.32 SW	-15
76 Maps: 1 , 3	445195300 FOX CITIES EXHIBITION CTR	355 W LAWRENCE AVE APPLETON	SWF-WI	OPERATING	0.32 SW	-15
77 Maps: 1 , 3	23018 FOX VALLEY CAB	437 W FRANKLIN APPLETON	LUST-Closed-WI	Closed	0.33 W	-16
77 Maps: 1 , 3	445099820 FOX VALLEY CAB	437 W FRANKLIN APPLETON	SHWIMS-WI	Listed	0.33 W	-16
78 Maps: 1 , 3	294298 LAWRENCE UNIVERSITY	235 E WATER ST APPLETON	NAR-WI	Listed	0.34 S	-70
79 Maps: 1 , 3	445101470 SAV-SOL DRYING SYSTEMS INC	415 S ONEIDA ST APPLETON	SHWIMS-WI	Listed	0.34 S	-18
80 Maps: 1 , 3	24312 VICTORIAS RESTAURANT	503 W COLLEGE AVE APPLETON	LUST-Closed-WI	Closed	0.37 SW	-2
80 Maps: 1 , 3	364229 VICTORIAS RESTAURANT	503 W COLLEGE AVE APPLETON	LUST-Closed-WI	Closed	0.37 SW	-2
81 Maps: 1 , 3	27906 APPLETON CTY POLICE DEPT	222 S Walnut St Appleton	Controls-WI	Listed	0.38 SW	-8

MAP ID	ID/SITE NAME	ADDRESS	DATABASE	STATUS	DISTANCE (MILES)	ELEV DIFF (FEET)
81 Maps: 1 , 3	27906 APPLETON CTY POLICE DEPT	222 S WALNUT ST APPLETON	LUST-Closed-WI	Closed	0.38 SW	-8
81 Maps: 1 , 3	177720 APPLETON CTY POLICE DEPT	222 S WALNUT ST APPLETON	LUST-Closed-WI	Closed	0.38 SW	-8
81 Maps: 1 , 3	291436 APPLETON POLICE DEPT	222 S WALNUT ST APPLETON	NAR-WI	Listed	0.38 SW	-8
81 Maps: 1 , 3	445122700 APPLETON CTY POLICE DEPT	222 S WALNUT ST APPLETON	SHWIMS-WI	Listed	0.38 SW	-8
82 Maps: 1 , 3	345000700 ON THE AVENUE ANTIQUE & ART MALL	513 W COLLEGE AVE APPLETON	SHWIMS-WI	Listed	0.39 SW	0
83 Maps: 1 , 3	544641 APPLETON CTY FIRE STATION #1	700 N Drew St Appleton	Controls-WI	Listed	0.4 NE	-12
83 Maps: 1 , 3	544641 APPLETON CTY FIRE STATION #1	700 N DREW ST APPLETON	LUST-Closed-WI	Closed	0.4 NE	-12
84 Maps: 1 , 3	445130510 APPLETON WASTE OIL SITE	400 E HANCOCK ST APPLETON	SHWIMS-WI	Listed	0.42 NE	-12
85 Maps: 1 , 3	345002570 MORTON PHARMACY	601 W COLLEGE AVE APPLETON	SHWIMS-WI	Listed	0.44 W	1
86 Maps: 1 , 3	29279 OUTAGAMIE CNTY PROPERTY - VACANT LOT	320 S WALNUT ST APPLETON	LUST-Closed-WI	Closed	0.44 SW	-7
87 Maps: 1 , 3	445168130 WI DOT BRIDGE P44-719	LAW ST 1.3 MI S OF STH 96 APPLETON	SHWIMS-WI	Listed	0.45 E	-9
88 Maps: 1 , 3	26733 OUTAGAMIE CNTY COURTHOUSE	410 S WALNUT ST APPLETON	LUST-Closed-WI	Closed	0.45 SW	-7
89 Maps: 1 , 3	445029200 ZWICKER KNITTING MILLS INC	410 N RICHMOND ST APPLETON	SHWIMS-WI	Listed	0.46 W	1

MAP ID	ID/SITE NAME	ADDRESS	DATABASE	STATUS	DISTANCE (MILES)	ELEV DIFF (FEET)
89 Maps: 1, 3	445029200 ZWICKER KNITTING MILLS INC	410 N RICHMOND ST APPLETON	SWF-WI	OPERATING	0.46 W	1
A1 Maps: 6	898 FOX RIVER PAPER - KURZ & ROOT CO (VPLE)	232 E North Island St Appleton	LLC-Area-WI	Listed	0.46 S	N/A
90 Maps: 1, 3	445113460 ALBANY INTERNATIONAL	600 E ATLANTIC APPLETON	SHWIMS-WI	Listed	0.47 NE	-15
91 Maps: 1, 3	998061350 QUELLA CONST	610 W LAWRENCE APPLETON	SHWIMS-WI	Listed	0.47 SW	0
91 Maps: 1, 3	998061350 QUELLA CONST	610 W LAWRENCE APPLETON	SWF-WI	UNKNOWN	0.47 SW	0
92 Maps: 1, 3	23782 FOX RIVER PAPER - KURZ & ROOT CO (VPLE)	Not Reported by Agency	LLC-WI	Listed	0.47 SE	-73
93 Maps: 1, 3	24997 SPEEDWAY SERVICE STATION #2003	226 N Richmond St Appleton	Controls-WI	Listed	0.48 W	3
93 Maps: 1, 3	24997 SPEEDWAY SERVICE STATION #2003	226 N RICHMOND ST APPLETON	LUST-Closed-WI	Closed	0.48 W	3
93 Maps: 1, 3	561822 SPEEDWAY #2003 (FORMER)	226 N RICHMOND ST APPLETON	NAR-WI	Listed	0.48 W	3
93 Maps: 1, 3	445096850 SPEEDWAY/SUPE RAMERICA LLC NO 2003 (FORMER)	226 N RICHMOND ST APPLETON	SHWIMS-WI	Listed	0.48 W	3
93 Maps: 1, 3	445096850 SPEEDWAY/SUPE RAMERICA LLC NO 2003 (FORMER)	226 N RICHMOND ST APPLETON	SWF-WI	CLOSED	0.48 W	3
94 Maps: 1, 3	577657 HOUSING PARTNERSHIP PARKING LOT	SW CNR E HANCOCK ST & N UNION APPLETON	NAR-WI	Listed	0.48 NE	-15

MAP ID	ID/SITE NAME	ADDRESS	DATABASE	STATUS	DISTANCE (MILES)	ELEV DIFF (FEET)
A2 Maps: 6	1083 EAGLE SUPPLY & PLASTICS	420 E Winnebago St Appleton	LLC-Area-WI	Listed	0.48 NE	N/A
A3 Maps: 6	1082 EAGLE SUPPLY & PLASTICS	420 E Winnebago St Appleton	LLC-Area-WI	Listed	0.48 NE	N/A
A4 Maps: 6	437 EAGLE SUPPLY & PLASTICS REDEVELOP - (VPLE)	420 E Winnebago St Appleton	LLC-Area-WI	Listed	0.48 NE	N/A
95 Maps: 1, 3	24725 ZWICKER KNITTING MILL	306 N RICHMOND APPLETON	LUST-Closed-WI	Closed	0.48 W	3
95 Maps: 1, 3	561775 ZWICKER KNITTING MILL	306 N RICHMOND APPLETON	NAR-WI	Listed	0.48 W	3
95 Maps: 1, 3	445154820 EXPRESS CONVENIENCE CENTER #03	306 N RICHMOND ST APPLETON	SHWIMS-WI	Listed	0.48 W	3
A5 Maps: 6	1045 INSTY PRINTS	100 S Memorial Dr Appleton	LLC-Area-WI	Listed	0.48 W	N/A
96 Maps: 1, 3	516788 INSTY PRINTS	100 S MEMORIAL DR APPLETON	GP-WI	Listed	0.49 W	2
96 Maps: 1, 3	506955 INSTY PRINTS	100 S MEMORIAL DR APPLETON	NAR-WI	Listed	0.49 W	2
97 Maps: 1, 3	379553 CANADIAN NATIONAL RAILWAY - WIS CENTRAL DIV	636 W COLLEGE AVE APPLETON	NAR-WI	Listed	0.49 W	3
97 Maps: 1, 3	445029860 CANADIAN NATIONAL RAILWAY - WIS CENTRAL DIV	636 W COLLEGE AVE APPLETON	SHWIMS-WI	Listed	0.49 W	3
98 Maps: 1, 3	35845 110 N RICHMOND ST	110 N Richmond St Appleton	Contamination-WI	Listed	0.49 W	4

MAP ID	ID/SITE NAME	ADDRESS	DATABASE	STATUS	DISTANCE (MILES)	ELEV DIFF (FEET)
99 Maps: 1 , 3	445130620 HOECHERL HARRY PROPERTY	329 W PROSPECT AVE APPLETON	SHWIMS-WI	Listed	0.49 SW	-10
100 Maps: 1 , 3	13105 INSTY PRINTS	Not Reported by Agency	LLC-WI	Listed	0.5 W	2
101 Maps: 1 , 3	315760 HANSEN TRUST PROPERTY	638 W College Ave Appleton	Controls-WI	Listed	0.5 W	3
101 Maps: 1 , 3	315760 HANSEN TRUST PROPERTY	638 W COLLEGE AVE APPLETON	LUST-Closed-WI	Closed	0.5 W	3
101 Maps: 1 , 3	445030190 HANSON, MARIE PROPERTY	638 W COLLEGE AVE APPLETON	SHWIMS-WI	Listed	0.5 W	3
102 Maps: 1 , 3	24992 OCTOPUS CAR WASH	122 N Richmond St Appleton	Controls-WI	Listed	0.5 W	4
102 Maps: 1 , 3	24992 OCTOPUS CAR WASH	122 N RICHMOND ST APPLETON	LUST-Closed-WI	Closed	0.5 W	4
102 Maps: 1 , 3	445142060 OCTOPUS CAR WASH (FORMER)	122 N RICHMOND ST APPLETON	SHWIMS-WI	Listed	0.5 W	4
103 Maps: 1 , 3	307007 HENRIS MUSIC	122 S Memorial Dr Appleton	Controls-WI	Listed	0.5 SW	1
103 Maps: 1 , 3	307007 HENRIS MUSIC	122 S MEMORIAL DR APPLETON	LUST-Closed-WI	Closed	0.5 SW	1
A7 Maps: 6	488 VALMET INC PROPERTY (VPLE)	619 S Olde Oneida St Appleton	LLC-Area-WI	Listed	0.53 S	N/A
A8 Maps: 6	521 VALMET INC PROPERTY	619 S Olde Oneida St Appleton	LLC-Area-WI	Listed	0.53 S	N/A
A9 Maps: 6	522 VALMET INC PROPERTY	619 S Olde Oneida St Appleton	LLC-Area-WI	Listed	0.53 S	N/A

MAP ID	ID/SITE NAME	ADDRESS	DATABASE	STATUS	DISTANCE (MILES)	ELEV DIFF (FEET)
A6 Maps: 6	523 VALMET INC PROPERTY	619 S Olde Oneida St Appleton	LLC-Area-WI	Listed	0.53 S	N/A
A10 Maps: 6	1 KERWIN PAPER CO (FORMER)	801 S Lawe St Appleton	EnvContaminated-WI	Listed	0.66 SE	N/A
104 Maps: 1, 3	WID006125959 KIMBERLY CLARK CORP ATLAS MILL	425 W WATER STREET APPLETON	RCRA-COR-US	Listed	0.68 SW	-58
A12 Maps: 6	568 FOREMOST FARMS (FORMER)	935 E John St Appleton	LLC-Area-WI	Listed	0.69 E	N/A
A11 Maps: 6	569 FOREMOST FARMS (FORMER)	935 E John St Appleton	LLC-Area-WI	Listed	0.69 E	N/A
A13 Maps: 6	1202 PIERCE MFG (FORMER) REDEVELOPMENT (VPLE)	315 S Pierce Ave Appleton	LLC-Area-WI	Listed	0.75 SW	N/A
A14 Maps: 6	1101 PIERCE MFG REDEVELOPMENT PROJECT	315 S Pierce Ave Appleton	LLC-Area-WI	Listed	0.77 SW	N/A
A15 Maps: 6	511 TELULAH CANAL/M I LLC	South Riverheath Way Appleton	LLC-Area-WI	Listed	0.89 SE	N/A
A16 Maps: 6	510 TELULAH CANAL/M I LLC	South Riverheath Way Appleton	LLC-Area-WI	Listed	0.89 SE	N/A
A17 Maps: 6	1087 M-I LLC (VPLE)	South Riverheath Way Appleton	LLC-Area-WI	Listed	0.9 SE	N/A
A18 Maps: 6	444 SCHEIBER PROPERTY (FORMER)	1513 N Richmond St Appleton	LLC-Area-WI	Listed	0.92 NW	N/A
A19 Maps: 6	472 A T & T	1231 W Spencer St Appleton	LLC-Area-WI	Listed	0.99 SW	N/A

POTENTIAL AREAS OF CONCERN/CONTAMINATION SUMMARY

DATABASE SEARCHED	SUBJECT SITE WITHIN POTENTIAL AREA OF CONCERN	AREAS FOUND WITHIN 1-MILE RADIUS
NPL-R5-US	No	0
EnvContaminated-WI	No	1
LLC-Area-WI	No	18

DATABASE OCCURRENCE SUMMARY

HIGH RISK* OCCURRENCES IDENTIFIED IN REQUESTED SEARCH RADIUS		
DATABASE SEARCHED	DISTANCE SEARCHED (MILES)	HIGH RISK OCCURRENCES FOUND
CERCLIS-US	0.5	0
ERP-Open-WI	0.5	1
LAST-Open-WI	0.5	0
LAST-Other-WI	0.5	0
LUST-Open-WI	0.5	1
NPL-US	1	0
Proposed-NPL-US	1	0
SAA-Agreements-US	1	0
Spills-Open-WI	0.0625	0
Tribal-LUST-Open-Reg5	0.5	0
VCP-Open-WI	0.5	0

* For the purposes of this report, "high risk" occurrences are those that have known contamination and have not received a "case closed" or "no further action" status from the agency that maintains the records.

ASTM/AAI STANDARD RECORD SOURCES SUMMARY

STANDARD ENVIRONMENTAL RECORD SOURCES	ASTM MIN. SEARCH DIST. / ERS SEARCH DIST. (MILES)	ERS DATABASE NAME	TOTAL LISTINGS	MAP ID #'S
Federal NPL site list	1.0 / 1.0	NPL-US	0	None Listed
		Proposed-NPL-US	0	None Listed
Federal Delisted NPL site list	0.5 / 1.0	Delisted-NPL-US	0	None Listed
Federal CERCLIS list	0.5 / 0.5	CERCLIS-US	0	None Listed
Federal CERCLIS NFRAP site list	0.5 / 0.5	CERCLIS-Archived-US	1	15
Federal RCRA CORRACTS facilities list	1.0 / 1.0	RCRA-COR-US	1	104
Federal RCRA non-CORRACTS TSD facilities list	0.5 / 0.5	RCRA-TSDF-US	0	None Listed
Federal RCRA generators list	Property and adjoining	RCRA-CESQG-US	7	20 , 26 , 29 , 40 , 43 , 47 , 48

	properties / 0.25			
		RCRA-LQG-US	0	None Listed
		RCRA-NON-US	9	9 , 31 , 34 , 45 , 54 , 57 , 61 , 64 , 65
		RCRA-SQG-US	0	None Listed
Federal Inst/Eng control registries	Property Only / 0.25	Not Reported by Agency	0	None Listed
Federal ERNS list	Property Only / 0.0625	ERNS-US	0	None Listed
State and Tribal-Equivalent NPL	1.0 / 1.0	Not Reported by Agency	0	None Listed
State and Tribal-Equivalent CERCLIS	0.5 / 0.5	ERP-Closed-WI	9	2 , 11 , 60 , 70 , 71 , 73 , 74 , 75 , 76
		ERP-Open-WI	1	76
State and Tribal landfill and/or solid waste disposal sites	0.5 / 0.5	Debris-US	0	None Listed
		Hist-Dumps-US	0	None Listed
		SWF-WI	6	40 , 74 , 76 , 89 , 91 , 93
		SWLF-US	0	None Listed
		Tribal-ODI-US	0	None Listed
State and Tribal Leaking Storage Tank Lists	0.5 / 0.5	LAST-Closed-WI	0	None Listed
		LAST-Open-WI	0	None Listed
		LAST-Other-WI	0	None Listed
		LUST-Closed-WI	34	5 , 14 , 16 , 20 , 25 , 31 , 31 , 33 , 35 , 40 , 47 , 48 , 50 , 51 , 52 , 53 , 54 , 70 , 72 , 74 , 75 , 77 , 80 , 80 , 81 , 81 , 83 , 86 , 88 , 93 , 95 , 101 , 102 , 103
		LUST-Open-WI	1	4
		Tribal-LUST-Closed-Reg5	0	None Listed
		Tribal-LUST-Open-Reg5	0	None Listed
State and Tribal Registered Storage Tank Lists	Property and adjoining properties / 0.25	AST-WI	20	1 , 10 , 13 , 17 , 18 , 21 , 23 , 24 , 26 , 27 , 32 , 34 , 36 , 39 , 41 , 44 , 46 , 47 , 49 , 63
		FEMA-UST-US	0	None Listed
		Tribal-UST-Reg5	0	None Listed

		UST-WI	31	4 , 5 , 7 , 8 , 19 , 20 , 22 , 28 , 30 , 31 , 33 , 34 , 35 , 38 , 40 , 40 , 42 , 47 , 48 , 48 , 50 , 51 , 52 , 54 , 55 , 56 , 58 , 59 , 64 , 64 , 66
State and Tribal Inst/Eng Control Registries	Property Only / 0.5	Controls-WI	16	11 , 14 , 16 , 25 , 47 , 71 , 73 , 74 , 75 , 76 , 81 , 83 , 93 , 101 , 102 , 103
		Liens-WI	0	None Listed
State and Tribal Voluntary Cleanup Sites	0.5 / 0.5	Tribal-VCP-US	0	None Listed
		VCP-Closed-WI	0	None Listed
		VCP-Open-WI	0	None Listed
		VCP-Other-WI	0	None Listed
		BF-Tribal-US	0	None Listed
State and Tribal Brownfield Sites	0.5 / 0.5	BF-Tribal-US	0	None Listed

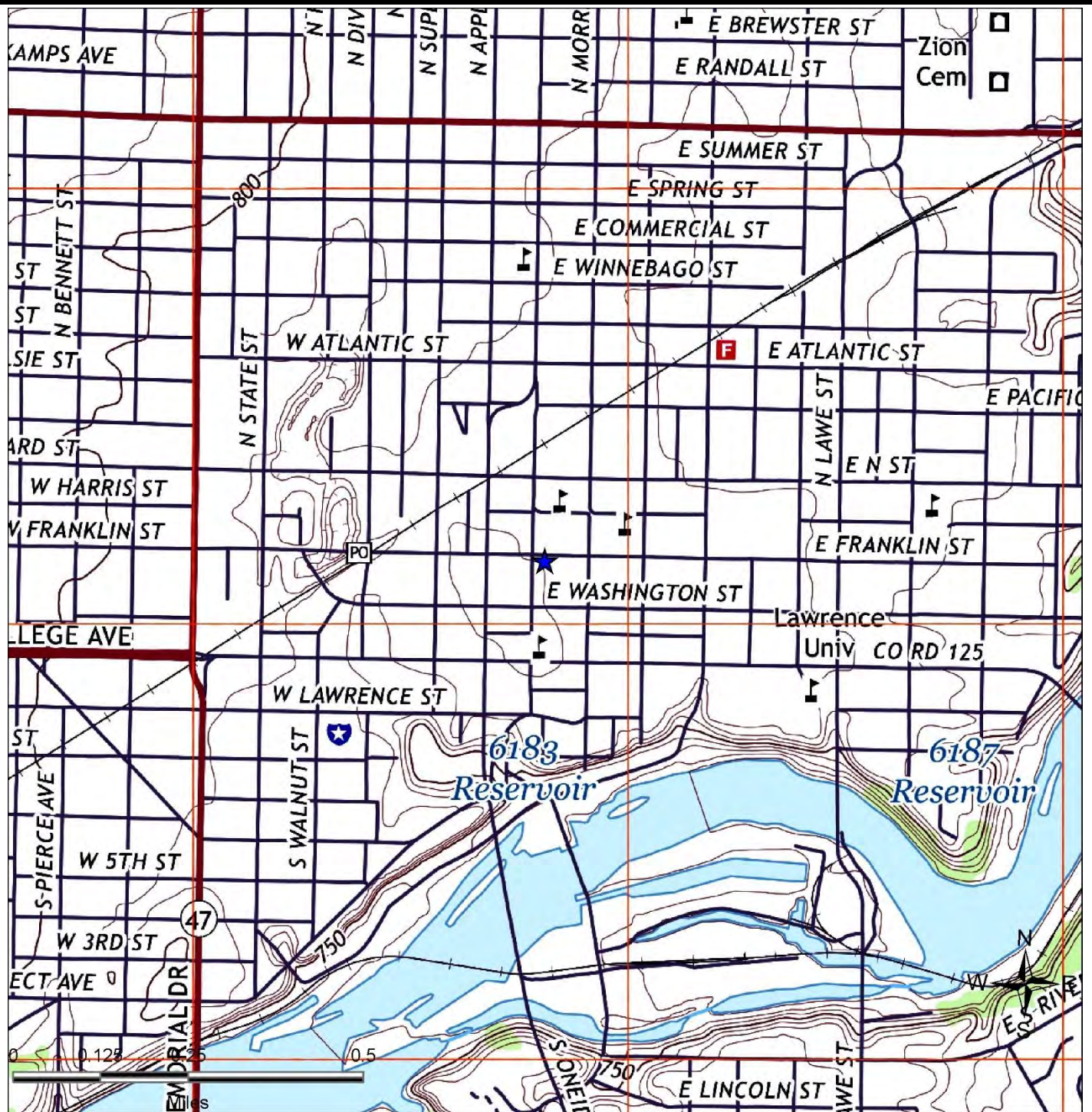
FEDERAL ASTM/AAI DATABASES							
DATABASE SEARCHED	DISTANCE SEARCHED	SUBJECT SITE	0.125 MILES	0.25 MILES	0.5 MILES	1.0 MILES	TOTAL
BF-Tribal-US	0.5	0	0	0	0	-	0
BF-US	0.5	0	0	0	0	-	0
CERCLIS-Archived-US	0.5	0	1	0	0	-	1
CERCLIS-US	0.5	0	0	0	0	-	0
Controls-RCRA-US	0.5	0	0	0	0	-	0
Controls-US	0.5	0	0	0	0	-	0
Debris-US	0.5	0	0	0	0	-	0
Delisted-NPL-US	1	0	0	0	0	0	0
ERNS-US	0.0625	0	0	-	-	-	0
FEMA-UST-US	0.25	0	0	0	-	-	0
FTTS-ENF-US	0.25	0	0	0	-	-	0
Hist-Dumps-US	0.5	0	0	0	0	-	0
Hist-US-EC	0.5	0	0	0	0	-	0
Hist-US-IC	0.5	0	0	0	0	-	0
HMIS-US	0.0625	0	0	-	-	-	0
LIENS-US	0.0625	0	0	-	-	-	0
NPL-US	1	0	0	0	0	0	0
PADS-US	0.0625	0	0	-	-	-	0
PCB-US	0.25	0	0	0	-	-	0
Proposed-NPL-US	1	0	0	0	0	0	0
RCRA-CESQG-US	0.25	0	1	6	-	-	7
RCRA-COR-US	1	0	0	0	0	1	1
RCRA-LQG-US	0.25	0	0	0	-	-	0
RCRA-NON-US	0.25	0	1	8	-	-	9
RCRA-SQG-US	0.25	0	0	0	-	-	0
RCRA-TSDF-US	0.5	0	0	0	0	-	0
SAA-Agreements-US	1	0	0	0	0	0	0
SWLF-US	0.5	0	0	0	0	-	0

FEDERAL ASTM/AAI DATABASES							
DATABASE SEARCHED	DISTANCE SEARCHED	SUBJECT SITE	0.125 MILES	0.25 MILES	0.5 MILES	1.0 MILES	TOTAL
Tribal-LUST-Closed-Reg5	0.5	0	0	0	0	-	0
Tribal-LUST-Open-Reg5	0.5	0	0	0	0	-	0
Tribal-ODI-US	0.5	0	0	0	0	-	0
Tribal-UST-Reg5	0.25	0	0	0	-	-	0
Tribal-VCP-US	0.5	0	0	0	0	-	0

STATE ASTM/AAI DATABASES							
DATABASE SEARCHED	DISTANCE SEARCHED	SUBJECT SITE	0.125 MILES	0.25 MILES	0.5 MILES	1.0 MILES	TOTAL
Ag-Spills-WI	0.25	0	0	0	-	-	0
AST-WI	0.25	0	6	14	-	-	20
BEAP-WI	0.5	0	0	0	0	-	0
Contamination-WI	0.5	0	1	0	1	-	2
Controls-WI	0.5	0	3	3	10	-	16
ECS-WI	0.5	0	0	0	0	-	0
ERP-Closed-WI	0.5	0	2	3	4	-	9
ERP-Open-WI	0.5	0	0	0	1	-	1
GP-WI	0.5	0	0	0	1	-	1
LAST-Closed-WI	0.5	0	0	0	0	-	0
LAST-Open-WI	0.5	0	0	0	0	-	0
LAST-Other-WI	0.5	0	0	0	0	-	0
Liens-WI	0.0625	0	0	-	-	-	0
LLC-WI	0.5	0	0	0	2	-	2
LUST-Closed-WI	0.5	0	4	15	15	-	34
LUST-Open-WI	0.5	0	1	0	0	-	1
Manifest2-RI	0.0625	0	0	-	-	-	0
Manifest-WI	0.0625	0	0	-	-	-	0
NAR-WI	0.5	0	0	5	8	-	13
SHWIMS-WI	0.5	0	5	17	18	-	40
Spills-Closed-WI	0.0625	0	1	-	-	-	1
Spills-Historic-WI	0.0625	0	0	-	-	-	0
Spills-Open-WI	0.0625	0	0	-	-	-	0
SWF-WI	0.5	0	0	1	5	-	6
SWRCY-WI	0.5	0	0	0	0	-	0
UST-WI	0.25	0	7	24	-	-	31
VCP-Closed-WI	0.5	0	0	0	0	-	0
VCP-Open-WI	0.5	0	0	0	0	-	0
VCP-Other-WI	0.5	0	0	0	0	-	0

SUPPLEMENTAL DATABASES							
DATABASE SEARCHED	DISTANCE SEARCHED	SUBJECT SITE	0.125 MILES	0.25 MILES	0.5 MILES	1.0 MILES	TOTAL
Not Searched							

PROPRIETARY HISTORIC DATABASES							
DATABASE SEARCHED	DISTANCE SEARCHED	SUBJECT SITE	0.125 MILES	0.25 MILES	0.5 MILES	1.0 MILES	TOTAL
Not Searched							



SITE LOCATION TOPOGRAPHIC MAP

U.S. Geological Survey. Appleton (2016-07-12) Quadrangle, 7.5 Minute Series

OMNNI Associates

222 N. Oneida St.
Appleton, WI 54911

FIGURE: 1
JOB: N2214D17
DATE: 10/5/2017



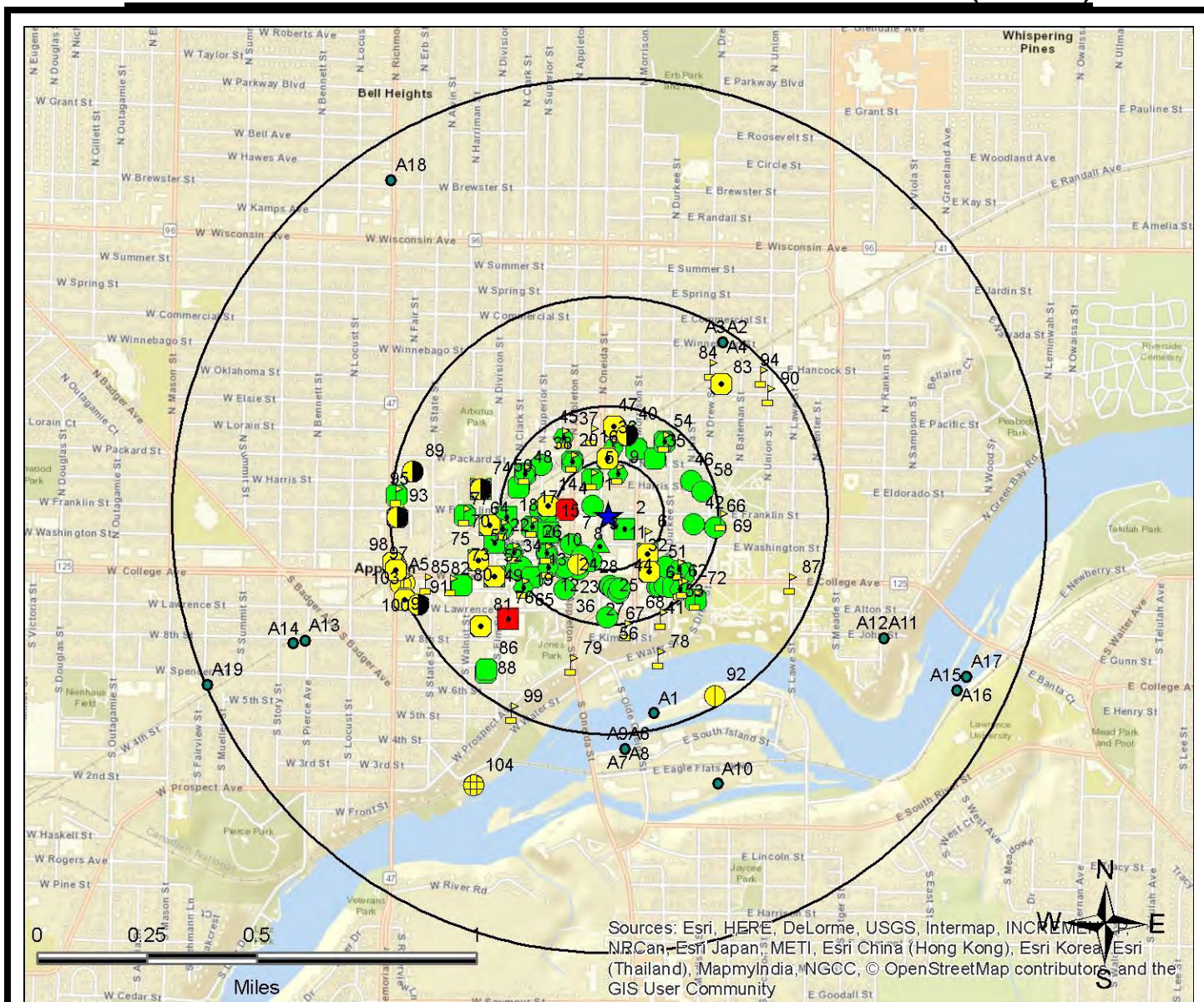
SITE LOCATION MAP

OMNNI Associates

222 N. Oneida St.
Appleton, WI 54911

FIGURE: 2
JOB: N2214D17
DATE: 10/5/2017

1-MILE RADIUS STREET MAP W/OCCURRENCES (MAP1)

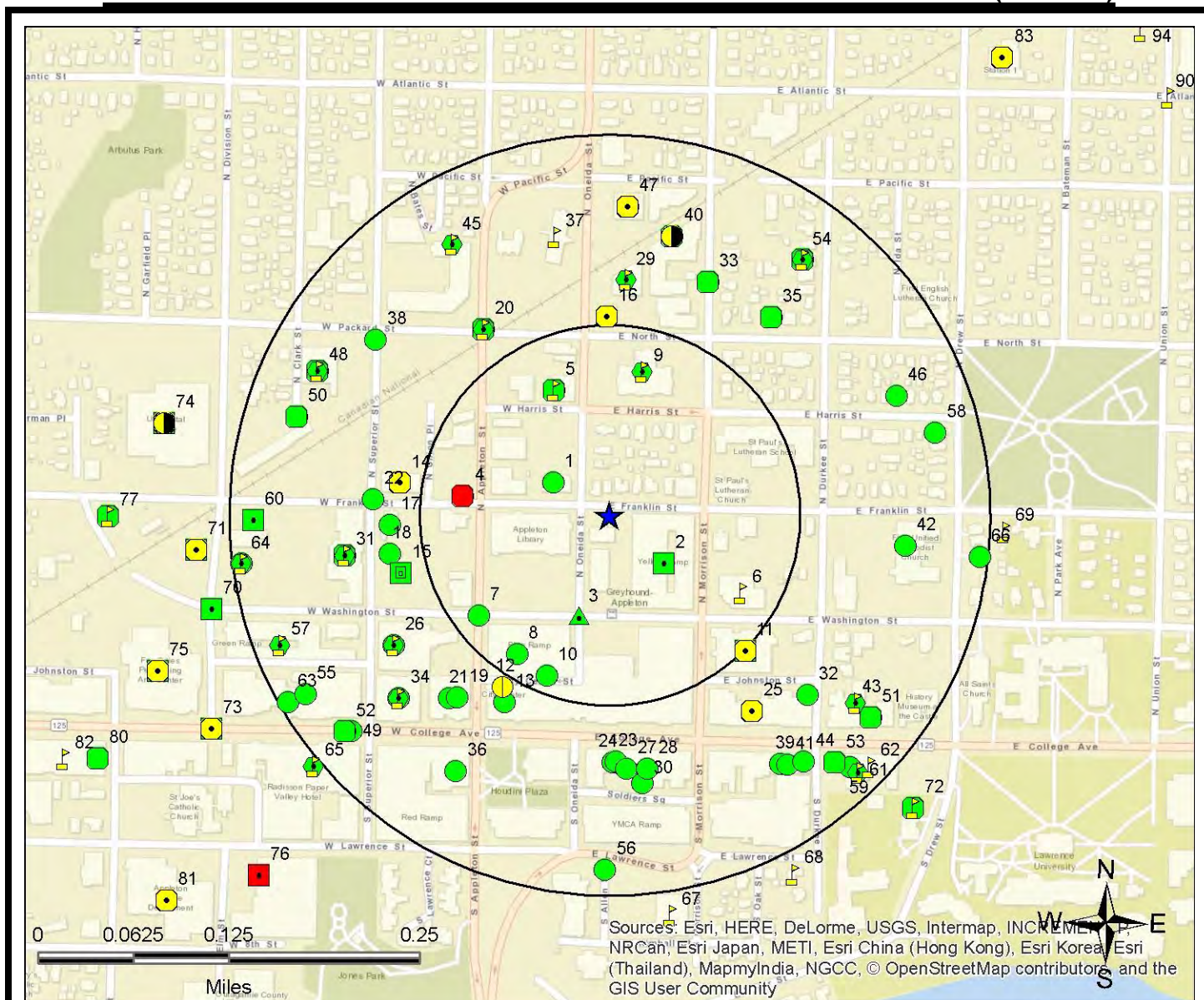


Legend

Federal NPL	Federal RCRA non-CORRECTS TSD	Federal Emergency Release Reports	State/Tribal UST	ERS Supplemental Govt Sources
Federal Delisted NPL	Federal RCRA Generators	Emergency Release Reports	State/Tribal Brownfield	ERS Exclusive Historic Sources
Federal CERCLIS	Federal UST	State/Tribal NPL	State/Tribal Inst/Eng Controls	
Federal CERCLIS NFRAP	Federal Inst/Eng Controls	State/Tribal CERCLIS Equivalent	State/Tribal Landfill/Solid Waste	
Federal LUST	Federal Brownfield	State/Tribal LUST	State/Tribal RCRA Equivalent	
Federal ERNS	State/Tribal Voluntary Cleanup Sites	State/Tribal ASTM Other		

All plotted occurrences represent approximate locations based on geographic information provided by the respective agency. Actual locations may vary due to numerous reasons such as: the size of the property, accuracy of the provided location, accuracy of the software used to determine the location, etc. Occurrences are shown in three colors to give a visual indication of the potential risk of the listed occurrence based on the type of list and the current status of the occurrence. Occurrences shown in **RED** are locations with known contamination that have not received a "case closed" or "no further action" status. Occurrences shown in **YELLOW** have been listed by the respective agency, but do not always represent an environmental risk. The detailed status information and description of the listing should be reviewed for further information. Occurrences shown in **GREEN** are occurrences that have active permits or have had contamination in the past but have received a "case closed" or "no further action" status and therefore, do not likely present an environmental risk.

0.25-MILE RADIUS STREET MAP W/OCCURRENCES (MAP2)

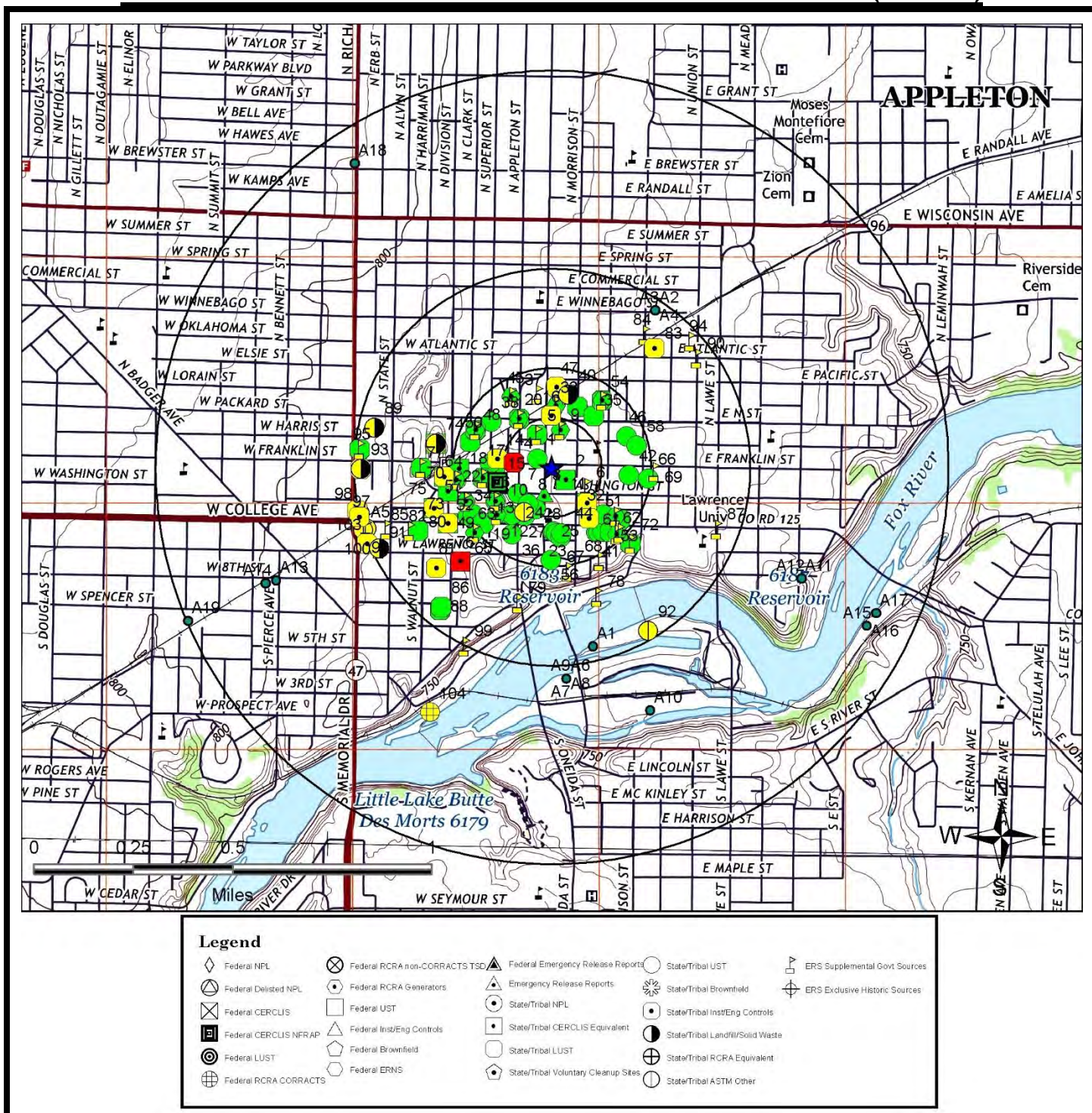


Legend

Federal NPL	Federal RCRA non-CORRACTS TSD	Federal Emergency Release Reports	State/Tribal UST	ERS Supplemental Govt Sources
Federal Delisted NPL	Federal RCRA Generators	Emergency Release Reports	State/Tribal Brownfield	ERS Exclusive Historic Sources
Federal CERCLIS	Federal UST	State/Tribal NPL	State/Tribal Inst/Eng Controls	
Federal CERCLIS NFRAP	Federal Inst/Eng Controls	State/Tribal CERCLIS Equivalent	State/Tribal Landfill/Solid Waste	
Federal LUST	Federal Brownfield	State/Tribal LUST	State/Tribal RCRA Equivalent	
Federal RCRA CORRACTS	Federal ERNS	State/Tribal Voluntary Cleanup Sites	State/Tribal ASTM Other	

All plotted occurrences represent approximate locations based on geographic information provided by the respective agency. Actual locations may vary due to numerous reasons such as: the size of the property, accuracy of the provided location, accuracy of the software used to determine the location, etc. Occurrences are shown in three colors to give a visual indication of the potential risk of the listed occurrence based on the type of list and the current status of the occurrence. Occurrences shown in **RED** are locations with known contamination that have not received a "case closed" or "no further action" status. Occurrences shown in **YELLOW** have been listed by the respective agency, but do not always represent an environmental risk. The detailed status information and description of the listing should be reviewed for further information. Occurrences shown in **GREEN** are occurrences that have active permits or have had contamination in the past but have received a "case closed" or "no further action" status and therefore, do not likely present an environmental risk.

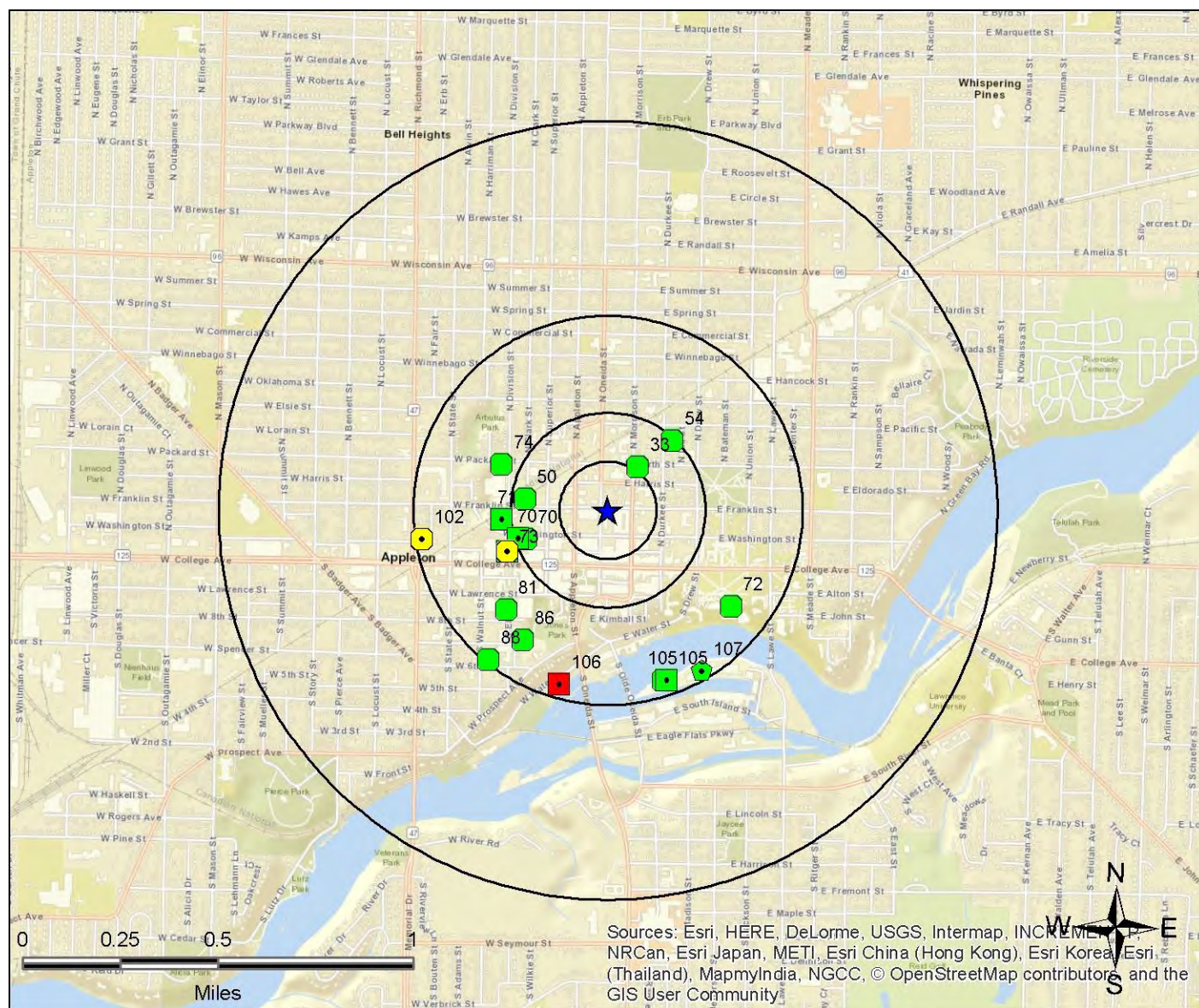
1-MILE TOPOGRAPHIC MAP W/OCCURRENCES (MAP3)



All plotted occurrences represent approximate locations based on geographic information provided by the respective agency. Actual locations may vary due to numerous reasons such as: the size of the property, accuracy of the provided location, accuracy of the software used to determine the location, etc. Occurrences are shown in three colors to give a visual indication of the potential risk of the listed occurrence based on the type of list and the current status of the occurrence. Occurrences shown in **RED** are locations with known contamination that have not received a "case closed" or "no further action" status. Occurrences shown in **YELLOW** have been listed by the respective agency, but do not always represent an environmental risk. The detailed status information and description of the listing should be reviewed for further information. Occurrences shown in **GREEN** are occurrences that have active permits or have had contamination in the past but have received a "case closed" or "no further action" status and therefore, do not likely present an environmental risk.

AGENCY DIFFERENCES IN MAPPED LOCATIONS (MAP4)

Note: Occurrences on this map have agency provided coordinates which differ significantly from geocoded locations.



Legend

- | | | | | |
|-----------------------|-------------------------------|--------------------------------------|-----------------------------------|--------------------------------|
| Federal NPL | Federal RCRA non-CORRACTS TSD | Federal Emergency Release Reports | State/Tribal UST | ERS Supplemental Govt Sources |
| Federal Delisted NPL | Federal RCRA Generators | Emergency Release Reports | State/Tribal Brownfield | ERS Exclusive Historic Sources |
| Federal CERCLIS | Federal UST | State/Tribal NPL | State/Tribal Inst/Eng Controls | |
| Federal CERCLIS NFRAP | Federal Inst/Eng Controls | State/Tribal CERCLIS Equivalent | State/Tribal Landfill/Solid Waste | |
| Federal LUST | Federal Brownfield | State/Tribal LUST | State/Tribal RCRA Equivalent | |
| Federal RCRA CORRACTS | Federal ERNS | State/Tribal Voluntary Cleanup Sites | State/Tribal ASTM Other | |

This "AGENCY DIFFERENCES IN MAPPED LOCATIONS (MAP 4)" is fully protected against reproduction in any way, shape or form by ERS Environmental Record Search. ALL applicable laws, copyrights, pending copyrights, trademarks, and any and all applicable Federal and State laws apply at all times. These protections include the concept, procedures, processes, layout, vision, color scheme, mapping layout, legends, data, any and all verbiage, and the entire concept.

SUMMARY OF AGENCY DIFFERENCES

MAP ID	ID / SITE NAME	ADDRESS / DATABASE	AGENCY COORDINATES	DISTANCE (MILES)	DIRECTION
33	26047 SCHWERBELL PROPERTY	515-B MORRISON ST LUST-Closed-WI	-88.40404, 44.26555	0.14	NE
50	25551 FURNISHINGS UNLIMITED	311 N CLARK ST LUST-Closed-WI	-88.40984, 44.2643	0.21	W
54	27153 SCHULTZ PROPERTY	525 N DURKEE ST LUST-Closed-WI	-88.40228, 44.26656	0.25	NE
70	33706 APPLETON CTY REDEVELOPMENT	WASHINGTON & DIVISION, SE CNR ERP-Closed-WI	-88.41019, 44.26281	0.24	W
70	27231 APPLETON CTY - WASHINGTON ST PARKING RAM	DIVISION & WASHINGTON, SE CNR LUST-Closed-WI	-88.40978, 44.26281	0.22	W
71	364234 APPLETON PARKING LOT	WASHINGTON & DIVISION ST - NW ERP-Closed-WI	-88.41104, 44.26352	0.27	W
72	110292 LAWRENCE UNIVERSITY/SOCI AL SCI-MATH BLDG	115 S DREW ST LUST-Closed-WI	-88.3991, 44.26042	0.4	SE
73	306248 APPLETON CTY - WI DOT	Division St @ College Ave Controls-WI	-88.41074, 44.26233	0.27	W
73	306248 APPLETON CTY - WI DOT	DIVISION ST @ COLLEGE AVE ERP-Closed-WI	-88.41074, 44.26233	0.27	W
74	25985 U S POSTAL SERVICE	410 W FRANKLIN ST LUST-Closed-WI	-88.41109, 44.26557	0.3	NW
81	177720 APPLETON CTY POLICE DEPT	222 S WALNUT ST LUST-Closed-WI	-88.41073, 44.26015	0.36	SW
86	29279 OUTAGAMIE CNTY PROPERTY - VACANT LOT	320 S WALNUT ST LUST-Closed-WI	-88.40984, 44.25903	0.39	SW
88	26733 OUTAGAMIE CNTY COURTHOUSE	410 S WALNUT ST LUST-Closed-WI	-88.4116, 44.25828	0.48	SW
102	24992 OCTOPUS CAR WASH	122 N Richmond St Controls-WI	-88.41515, 44.26273	0.48	W

MAP ID	ID / SITE NAME	ADDRESS / DATABASE	AGENCY COORDINATES	DISTANCE (MILES)	DIRECTION
102	24992 OCTOPUS CAR WASH	122 N RICHMOND ST LUST-Closed-WI	-88.41515, 44.26273	0.48	W
105	34358 KURZ & ROOT CO - FOX RIVER PAPER	232 E NORTH ISLAND ST ERP-Closed-WI	-88.40239, 44.25764	0.46	S
105	28563 KURZ & ROOT CO - FOX RIVER PAPER	232 E NORTH ISLAND ST LUST-Closed-WI	-88.40253, 44.25762	0.45	S
106	32896 APPLETON CTY (COAL TAR) MGP	343 W WATER ST ERP-Open-WI	-88.40792, 44.25741	0.46	S
107	144258 FOX RIVER PAPER - KURZ & ROOT CO (VPLE)	232 E NORTH ISLAND ST VCP-Closed-WI	-88.40054, 44.25801	0.47	SE

POTENTIAL AREAS OF CONCERN/CONTAMINATION (MAP6)

Note: Locations shown may represent site boundaries, contamination plumes, or other information. See descriptions in the Listed Occurrence Details for more information.



LISTED OCCURRENCE DETAILS

DATABASE	STATUS	DISTANCE	ELEVATION	MAP ID
AST-WI	Listed	0.04 miles NW	790 ft (1 ft higher than site)	1
SITE NAME			MAPS	ID
OUTER EDGE			1 , 2 , 3	757942
ADDRESS			CITY	ZIP
303 N ONEIDA STREET			APPLETON	54911
DETAILS				
<p> URL: http://dvmwapps.wi.gov/ER_Tanks/TankList?objid=1271695 URL2: http://dvmwapps.wi.gov/ER_Tanks/TankList?building_id= Search By Site ID URL3: http://dvmwapps.wi.gov/ER_Tanks/TankList?ownerid= Search By Customer ID Site ID: 757942 County Code: 44 County: OUTAGAMIE Municipality Type: C Municipality Name: APPLETON Fire Department ID: 4402 Fire Department Name: Appleton Land Owner Type: Private Customer ID: 1142347 Owner: OUTER EDGE Owner Address: 303 N ONEIDA STREET Owner City: APPLETON Owner State: WI Owner Zip: 54911 Building Name: OUTER EDGE Building Address: 303 N ONEIDA STREET Building City: APPLETON Building Zip: 54911 Tank ID: 1271695 Tank Status: Closed/Removed Tank Status Date: 2010-06-11 00:00:00.0 Tank Capacity (Gallons): 275 Tank Content: Fuel Oil Occupancy Type: Mercantile/Commercial Tank ID: 1271701 Tank Status: Closed/Removed Tank Status Date: 2010-06-11 00:00:00.0 Tank Capacity (Gallons): 275 Tank Content: Fuel Oil Occupancy Type: Mercantile/Commercial </p>				

DATABASE	STATUS	DISTANCE	ELEVATION	MAP ID
----------	--------	----------	-----------	--------

ERP-Closed-WI	CLOSED	0.05 miles SE	788 ft (1 ft lower than site)	2
SITE NAME			MAPS	ID
APPLETON CTY (EAST RAMP)			1 , 2 , 3	35005
ADDRESS			CITY	ZIP
130 E WASHINGTON ST			APPLETON	
DETAILS				
<p>Facility Activity Information</p> <p>URL: http://dnr.wi.gov/botw/GetActivityDetail.do?adn=0245000606&siteId=4381900&crumb=1&search=b</p> <p>Detail Sequence Number: 35005</p> <p>Site ID: 4381900</p> <p>Action Code: 330</p> <p>Activity Type: ERP</p> <p>County Code: 45</p> <p>County Name: OUTAGAMIE</p> <p>WDNR Region: NORTHEAST</p> <p>Activity Name: APPLETON CTY (EAST RAMP)</p> <p>Activity Number: 245000606</p> <p>Start Date: 2/1/1995</p> <p>End Date: 3/28/1995</p> <p>Location Name: APPLETON CTY (EAST RAMP)</p> <p>Activity Comments: CITY OF APPLETON EAST RAMP</p> <p>Last Action: 3/28/1995</p> <p>Status CD: C</p> <p>Status: CLOSED</p> <p>Jurisdiction: DNR RR</p> <p>Public Land Survey System: NW 1/4 of the SE 1/4 of Sec 26, T21N, R17E</p> <p>Geo Located Flag: Y</p> <p>GIS Area Point Flag: P</p> <p>Actions Information</p> <p>Action Date: 3/28/1995</p> <p>Action Code: 11</p> <p>Action Name: Activity Closed</p> <p>Action Description: Date the Closure Letter or No Further Action letter is sent.</p> <p>Action Date: 2/1/1995</p> <p>Action Code: 1</p> <p>Action Name: Notification</p> <p>Action Description: Date the DNR is notified of the discovery of the contamination.</p> <p>Impacts Information</p> <p>Impact Seq Number: 78215</p> <p>Impact Code: 05</p> <p>Impact Comment: Soil Contamination</p>				

DATABASE	STATUS	DISTANCE	ELEVATION	MAP ID
----------	--------	----------	-----------	--------

Spills-Closed-WI	CLOSED	0.06 miles S	790 ft (1 ft higher than site)	3
SITE NAME			MAPS	ID
APPLETON CTY			1 , 2 , 3	544102
ADDRESS			CITY	ZIP
WASHINGTON ST & ONEIDA ST			APPLETON	
DETAILS				
<p>Facility Activity Information</p> <p>URL: http://dnr.wi.gov/botw/GetActivityDetail.do?adn=0445544102&siteId=14376800&crumb=1&search=b</p> <p>Detail Sequence Number: 544102</p> <p>Site ID: 14376800</p> <p>Action Code: 350</p> <p>Activity Type: SPILL</p> <p>County Code: 45</p> <p>County Name: OUTAGAMIE</p> <p>WDNR Region: NORTHEAST</p> <p>Activity Name: APPLETON CTY</p> <p>Activity Number: 445544102</p> <p>Start Date: 11/16/2004</p> <p>End Date: 11/16/2004</p> <p>Location Name: WASHINGTON ST & ONEIDA ST</p> <p>Last Action Date: 11/16/2004</p> <p>Status Code: C</p> <p>Status: CLOSED</p> <p>Activity Detail Address: @ INTERSECTION</p> <p>Jurisdiction: DNR RR</p> <p>PLSS: ? 1/4 of the ? 1/4 of Sec ?, T?N, R??</p> <p>Actions Information</p> <p>Action Date: 11/16/2004</p> <p>Action Code: 1</p> <p>Action Name: Spill Incident Occurred</p> <p>Action Description: Date the Spill occurred or the date reported to DNR if actual date unknown.</p> <p>Action Date: 11/16/2004</p> <p>Action Code: 11</p> <p>Action Name: Spill Closed</p> <p>Action Description: No further action; RP is not required to conduct NR716 investigation.</p> <p>Action Date: 11/16/2004</p> <p>Action Code: 5</p> <p>Action Name: Spill Reported to DNR</p> <p>Action Description: Date the DNR was notified of the Spill incident.</p> <p>Substances Information</p> <p>Substance Description: Asphalt</p> <p>Spill Released Amount: 300</p> <p>Spill Released Unit Code: Gal</p> <p>Impacts Information</p> <p>Impact Seq Number: 547164</p>				

Impact Code: 13
Impact Comment: Concrete/Asphalt

Impact Seq Number: 547165
Impact Code: 11
Impact Comment: Storm Sewer Contamination

Spiller Action Information
Spiller Action Code: 05
Spill Action Description: Waste Destination
Spiller Action Comment(s): TAKEN TO MUNC SERVICE BLDG

Spiller Action Code: 04
Spill Action Description: Cleanup Method - Absorbent
Spiller Action Comment(s): Not Reported

Spiller Action Code: 07
Spill Action Description: Contractor Hired
Spiller Action Comment(s): APPLETON CTY

DATABASE	STATUS	DISTANCE	ELEVATION	MAP ID
LUST-Open-WI	Open	0.09 miles W	790 ft (1 ft higher than site)	4
SITE NAME			MAPS	ID
M&I BANK PARKING LOT			1 , 2 , 3	560151
ADDRESS			CITY	ZIP
303 N APPLETON ST			APPLETON CTY	
DETAILS				
Facility Activity Information URL: http://dnr.wi.gov/botw/GetActivityDetail.do?adn=0345560151&siteId=25761900&crumb=1&search=b Detail Sequence Number: 560151 Site ID: 25761900 Action Code: 340 Activity Type: LUST County Code: 45 County Name: OUTAGAMIE WDNR Region: NORTHEAST Activity Name: M&I BANK PARKING LOT Activity Number: 345560151 Start Date: 3/1/2013 Location Name: M&I BANK PARKING LOT Last Action Date: 1/26/2017 Status CD: O Status: OPEN DCOM Number: 54911477903 Comm Occurrence ID: 20141 Activity Detail Address: NW CNR - N APPLETON & W FRANKLIN Jurisdiction: DNR RR				

Eligible for PECFA Funds?: Yes
 Public Land Survey System: NE 1/4 of the SW 1/4 of Sec 26, T21N, R17E
 Geo Located?: Y
 GIS Area or Point?: P
 Agency Provided Latitude: 44.2642406
 Agency Provided Longitude: -88.4076592

Actions Information

Action Date: 1/26/2017 9:31:53 PM

Action Code: 195

Action Name: Semi-Annual/PECFA Cost Reporting Requirement Met /6

Action Description: Date DNR received submittal of completed online semi-annual report form meeting the requirements of NR700. The report includes cost to closure estimates for PECFA eligible sites.

Action Comment: Period: 7/1/2016 - 12/31/2016

Action Date: 7/30/2016 1:21:43 PM

Action Code: 195

Action Name: Semi-Annual/PECFA Cost Reporting Requirement Met /5

Action Description: Date DNR received submittal of completed online semi-annual report form meeting the requirements of NR700. The report includes cost to closure estimates for PECFA eligible sites.

Action Comment: Period: 1/1/2016 - 6/30/2016

Action Date: 1/12/2016 6:37:00 PM

Action Code: 195

Action Name: Semi-Annual/PECFA Cost Reporting Requirement Met /4

Action Description: Date DNR received submittal of completed online semi-annual report form meeting the requirements of NR700. The report includes cost to closure estimates for PECFA eligible sites.

Action Comment: Period: 7/1/2015 - 12/31/2015

Action Date: 8/27/2015

Action Code: 99

Action Name: Miscellaneous/2

Action Description: Miscellaneous action. Please see action comments.

Action Comment: PROJECT MANAGER CHANGE TO ALEX EDLER

Action Date: 8/24/2015

Action Code: 130

Action Name: DNR Regulatory Reminder Sent

Action Description: Date DNR sent written notification to Responsible Parties and/or other interested parties reminding them of a regulatory obligation.

Action Comment: PECFA SUNSET LETTER

Action Date: 7/22/2015 10:49:18 PM

Action Code: 195

Action Name: Semi-Annual/PECFA Cost Reporting Requirement Met /3

Action Description: Date DNR received submittal of completed online semi-annual report form meeting the requirements of NR700. The report includes cost to closure estimates for PECFA eligible sites.

Action Comment: Period: 1/1/2015 - 6/30/2015

Action Date: 3/31/2015

Action Code: 99

Action Name: Miscellaneous/2

Action Description: Miscellaneous action. Please see action comments.

Action Comment: ADDT'L WELLS NOT NEEDED

Action Date: 3/25/2015

Action Code: 43

Action Name: Status Report Received

Action Description: Date updates on progress are received. Can be 30, 60, 90 days or other interval.

Action Comment:

Action Date: 1/26/2015 7:20:26 PM

Action Code: 195

Action Name: Semi-Annual/PECFA Cost Reporting Requirement Met /2

Action Description: Date DNR received submittal of completed online semi-annual report form meeting the requirements of NR700. The report includes cost to closure estimates for PECFA eligible sites.

Action Comment: Period: 7/1/2014 - 12/31/2014

Action Date: 9/21/2014 10:12:39 PM

Action Code: 195

Action Name: Semi-Annual/PECFA Cost Reporting Requirement Met

Action Description: Date DNR received submittal of completed online semi-annual report form meeting the requirements of NR700. The report includes cost to closure estimates for PECFA eligible sites.

Action Comment: Period: 1/1/2014 - 6/30/2014

Action Date: 3/3/2014

Action Code: 99

Action Name: Miscellaneous

Action Description: Miscellaneous action. Please see action comments.

Action Comment: CHANGE OF PROJECT MANAGER LETTER SENT

Action Date: 12/5/2013

Action Code: 30

Action Name: Site Investigation Workplan Go Ahead (notice to proceed)

Action Description: Date the DNR allows the RP to proceed without approval of the SIWP. Either written or by phone call.

Action Date: 11/29/2013

Action Code: 35

Action Name: Site Investigation Workplan Received (w/out Fee)

Action Description: Date the DNR receives the Site Investigation Workplan. States the objectives of the investigation to determine the degree and extent of contamination.

Action Date: 5/2/2013

Action Code: 2

Action Name: RP Letter Sent/2

Action Description: Date of letter to RP notifying of legal responsibilities associated with the discovery of contamination.

Action Date: 3/5/2013

Action Code: 2

Action Name: RP Letter Sent

Action Description: Date of letter to RP notifying of legal responsibilities associated with the discovery of contamination.

Action Date: 3/1/2013

Action Code: 1

Action Name: Notification

Action Description: Date the DNR is notified of the discovery of the contamination.

Action Comment: SITE ASSESSMENT - 9/8/2012

Substances Information

Substance Description: Diesel Fuel

Substance Description: Gasoline - Unleaded and Leaded

Impacts Information

Impact Sequence Number: 572552

Impact Code: 04

Impact Comment: Groundwater Contamination

Impact Sequence Number: 572553

Impact Code: 05

Impact Comment: Soil Contamination

Impact Sequence Number: 572554

Impact Code: 21

Impact Comment: Contamination in Right of Way

Potential Flag: Y

DATABASE	STATUS	DISTANCE	ELEVATION	MAP ID
UST-WI	Listed	0.09 miles W	790 ft (1 ft higher than site)	4
SITE NAME			MAPS	ID
M & I BANK PARKING LOT			1 , 2 , 3	789481
ADDRESS			CITY	ZIP
303 N APPLETON ST			APPLETON	54911

DETAILS

URL: http://dvmwapps.wi.gov/ER_Tanks/TankList?objid=1421094
 URL2: http://dvmwapps.wi.gov/ER_Tanks/TankList?building_id= Search By Site ID
 URL3: http://dvmwapps.wi.gov/ER_Tanks/TankList?ownerid= Search By Customer ID
 Site ID: 789481
 County Code: 44
 County: OUTAGAMIE
 Municipality Type: C
 Municipality Name: APPLETON
 Fire Department ID: 4402
 Fire Department Name: Appleton
 LAND OWNER TYPE: Private
 Customer ID: 1220533
 Owner: BMO HARRIS BANK NA
 Owner Address: 111 W MONROE ST
 Owner City: CHICAGO
 Owner State: IL
 Owner Zip: 60603
 Building Name: M & I BANK PARKING LOT
 Building Address: 303 N APPLETON ST
 Building City: APPLETON
 Building Zip: 54911
 Tank ID: 1421094
 Tank Status: Closed/Removed
 Tank Status Date: 1965-01-01 00:00:00.0
 Tank Wall Size: Single
 Tank Capacity (Gallons): 2000
 Tank Contents: Leaded Gasoline
 Occupancy Type: Retail Fuel Sales
 Marketer: YES

Federally Regulated UST: YES

Tank ID: 1421101

Tank Status: Closed/Removed

Tank Status Date: 1965-01-01 00:00:00.0

Tank Wall Size: Single

Tank Capacity (Gallons): 2000

Tank Contents: Leaded Gasoline

Occupancy Type: Retail Fuel Sales

Marketer: YES

Federally Regulated UST: YES

Tank ID: 1421102

Tank Status: Closed/Removed

Tank Status Date: 1965-01-01 00:00:00.0

Tank Wall Size: Single

Tank Capacity (Gallons): 3000

Tank Contents: Leaded Gasoline

Occupancy Type: Retail Fuel Sales

Marketer: YES

Federally Regulated UST: YES

Tank ID: 1421103

Tank Status: Closed/Removed

Tank Status Date: 1971-01-01 00:00:00.0

Tank Wall Size: Single

Tank Capacity (Gallons): 12000

Tank Contents: Leaded Gasoline

Occupancy Type: Retail Fuel Sales

Marketer: YES

Federally Regulated UST: YES

Tank ID: 1421104

Tank Status: Closed/Removed

Tank Status Date: 1971-01-01 00:00:00.0

Tank Wall Size: Single

Tank Capacity (Gallons): 3000

Tank Contents: Leaded Gasoline

Occupancy Type: Retail Fuel Sales

Marketer: YES

Federally Regulated UST: YES

Tank ID: 1421105

Tank Status: Closed/Removed

Tank Status Date: 1971-01-01 00:00:00.0

Tank Wall Size: Single

Tank Capacity (Gallons): 4000

Tank Contents: Leaded Gasoline

Occupancy Type: Retail Fuel Sales

Marketer: YES

Federally Regulated UST: YES

DATABASE	STATUS	DISTANCE	ELEVATION	MAP ID
----------	--------	----------	-----------	--------

LUST-Closed-WI	Closed	0.09 miles N	788 ft (1 ft lower than site)	5
SITE NAME			MAPS	ID
LASALLE CLINIC			1 , 2 , 3	26917
ADDRESS			CITY	ZIP
401 N ONEIDA			APPLETON	54911
DETAILS				
<p>Facility Activity Information</p> <p>URL: http://dnr.wi.gov/botw/GetActivityDetail.do?adn=0345001405&siteId=3739000&crumb=1&search=b</p> <p>Detail Sequence Number: 26917</p> <p>Site ID: 3739000</p> <p>Action Code: 340</p> <p>Activity Type: LUST</p> <p>County Code: 45</p> <p>County Name: OUTAGAMIE</p> <p>WDNR Region: NORTHEAST</p> <p>Facility ID: 445145580</p> <p>Activity Name: LASALLE CLINIC</p> <p>Activity Number: 345001405</p> <p>Start Date: 1/8/1993</p> <p>End Date: 3/22/1993</p> <p>Location Name: AFFINITY MED GRP-APPLETON N ONEIDA</p> <p>Last Action Date: 3/22/1993</p> <p>Status CD: C</p> <p>Status: CLOSED</p> <p>Risk Code: LOW</p> <p>Jurisdiction: DNR RR</p> <p>Public Land Survey System: NE 1/4 of the SW 1/4 of Sec 26, T21N, R17E</p> <p>Geo Located?: Y</p> <p>GIS Area or Point?: P</p> <p>Agency Provided Latitude: 44.2650701</p> <p>Agency Provided Longitude: -88.4065131</p> <p>Actions Information</p> <p>Action Date: 3/22/1993</p> <p>Action Code: 11</p> <p>Action Name: Activity Closed</p> <p>Action Description: Date the Closure Letter or No Further Action letter is sent.</p> <p>Action Date: 2/8/1993</p> <p>Action Code: 2</p> <p>Action Name: RP Letter Sent</p> <p>Action Description: Date of letter to RP notifying of legal responsibilities associated with the discovery of contamination.</p> <p>Action Comment: SI WORKPLAN DUE 5/10/93</p> <p>Action Date: 1/8/1993</p> <p>Action Code: 1</p> <p>Action Name: Notification</p> <p>Action Description: Date the DNR is notified of the discovery of the contamination.</p> <p>Impacts Information</p>				

Impact Sequence Number: 70175
Impact Code: 05
Impact Comment: Soil Contamination

Facility Owner Information

Site ID: 3739000
Owner name: AFFINITY MED GRP-APPLETON N ONEIDA
Owner Address: 1165 APPLETON RD P O BOX 8005
Owner City: MENASHA
Owner State: WI
Owner Zip: 549528005

DATABASE	STATUS	DISTANCE	ELEVATION	MAP ID
SHWIMS-WI	Listed	0.09 miles N	788 ft (1 ft lower than site)	5
SITE NAME			MAPS	ID
AFFINITY MED GRP-APPLETON N ONEIDA			1 , 2 , 3	445145580
ADDRESS			CITY	ZIP
401 N ONEIDA			APPLETON	54911

DETAILS

Facility Information

FID: 445145580
Site ID: 3739000
Facility Name: AFFINITY MED GRP-APPLETON N ONEIDA
Facility Status: C - Closed
Mailing Address: 1165 APPLOETON RD P O BOX 8005
Mailing City: MENASHA
Mailing State: WI
Mailing Zip Code: 549528005

Facility Activity Information

Site ID: 3739000
Act Code: 172
Act Name: Inf Waste Generator-Physician Office/Clinic
SW Annual Flag: Y
Short Name: IW GEN-PO
Action Status: I - Inactive

Act Code: 340
Act Name: LUST
Short Name: LUST

Additional Site and GIS Information

Site ID: 3739000
Ownership Type: P
Site Owner Name: AFFINITY MED GRP-N ONEIDA

Owner Information

Site ID: 3739000
 Owner Sequence Number: 1
 Owner Name: AFFINITY MED GRP-APPLETON N ONEIDA
 Owner Address: 1165 APPLETON RD P O BOX 8005
 Owner City: MENASHA
 Owner State: WI
 Owner Zip: 549528005

Wastes Handled Information

Site ID: 3739000
 Act Code: 172
 Waste Code: W421
 Waste Name: INFECTIOUS WASTE - SHARPS

Act Code: 172
 Waste Code: W422
 Waste Name: INFECTIOUS WASTE - HUMAN TISSUE

Act Code: 172
 Waste Code: W423
 Waste Name: INFECTIOUS WASTE - HUMAN BULK BLOOD/FLUID

Act Code: 172
 Waste Code: W424
 Waste Name: INFECTIOUS WASTE - MICRO LAB

DATABASE	STATUS	DISTANCE	ELEVATION	MAP ID
UST-WI	Listed	0.09 miles N	788 ft (1 ft lower than site)	5
SITE NAME			MAPS	ID
LASALLE CLINIC			1 , 2 , 3	102357
ADDRESS			CITY	ZIP
401 N ONEIDA ST			APPLETON	54911

DETAILS

URL: http://dvmwapps.wi.gov/ER_Tanks/TankList?objid=315164
 URL2: http://dvmwapps.wi.gov/ER_Tanks/TankList?building_id= Search By Site ID
 URL3: http://dvmwapps.wi.gov/ER_Tanks/TankList?ownerid= Search By Customer ID
 Site ID: 102357
 County Code: 44
 County: OUTAGAMIE
 Municipality Type: C
 Municipality Name: APPLETON
 Fire Department ID: 4402
 Fire Department Name: Appleton
 LAND OWNER TYPE: Private
 Customer ID: 335040
 Owner: LASALLE CLINIC
 Owner Address: 1165 APPLETON RD

Owner City: MENASHA
 Owner State: WI
 Owner Zip: 54952
 Building Name: LASALLE CLINIC
 Building Address: 401 N ONEIDA ST
 Building City: APPLETON
 Building Zip: 54911
 Tank ID: 315164
 Wang Object ID: 440200864
 Tank Status: Closed Filled With Inert Material
 Tank Status Date: 1982-01-01 00:00:00.0
 Tank Wall Size: Single
 Tank Capacity (Gallons): 1000
 Tank Contents: Fuel Oil
 Occupancy Type: Other
 Federally Regulated UST: NO

DATABASE	STATUS	DISTANCE	ELEVATION	MAP ID
SHWIMS-WI	Listed	0.1 miles SE	787 ft (2 ft lower than site)	6
SITE NAME			MAPS	ID
ORAL & MAXILLOFACIAL SURGICAL ASSOCIATES			1 , 2 , 3	445146020
ADDRESS			CITY	ZIP
200 E WASHINGTON ST			APPLETON	54911
DETAILS				

Facility Information
 FID: 445146020
 Site ID: 6650400
 Facility Name: ORAL & MAXILLOFACIAL SURGICAL ASSOCIATES
 Facility Status: M - Moved
 Mailing Address: 200 E WASHINGTON ST
 Mailing City: APPLETON
 Mailing State: WI
 Mailing Zip Code: 54911

Facility Activity Information
 Site ID: 6650400
 Act Code: 173
 Act Name: Inf Waste Generator-Dental Office/Clinic
 SW Annual Flag: Y
 Short Name: IW GEN-DO
 Action Status: I - Inactive

Additional Site and GIS Information
 Site ID: 6650400
 Ownership Type: P
 Site Owner Name: ORAL & MAXILLOFACIAL FOX CITIES

Owner Information

Site ID: 6650400
 Owner Sequence Number: 1
 Owner Name: ORAL & MAXILOOFACIAL FOX CITIES
 Owner Address: 200 E WASHINGTON ST
 Owner City: APPLETON
 Owner State: WI
 Owner Zip: 54911

Wastes Handled Information

Site ID: 6650400
 Act Code: 173
 Waste Code: W421
 Waste Name: INFECTIOUS WASTE - SHARPS

Act Code: 173
 Waste Code: W422
 Waste Name: INFECTIOUS WASTE - HUMAN TISSUE

DATABASE	STATUS	DISTANCE	ELEVATION	MAP ID
UST-WI	Listed	0.1 miles SW	791 ft (2 ft higher than site)	7
SITE NAME			MAPS	ID
CITY OF APPLETON WASHINGTON ST GARAGE			1 , 2 , 3	113751
ADDRESS			CITY	ZIP
200 W WASHINGTON ST			APPLETON	54911

DETAILS

URL: http://dvmwapps.wi.gov/ER_Tanks/TankList?objid=315464
 URL2: http://dvmwapps.wi.gov/ER_Tanks/TankList?building_id= Search By Site ID
 URL3: http://dvmwapps.wi.gov/ER_Tanks/TankList?ownerid= Search By Customer ID
 Site ID: 113751
 County Code: 44
 County: OUTAGAMIE
 Municipality Type: C
 Municipality Name: APPLETON
 Fire Department ID: 4402
 Fire Department Name: Appleton
 LAND OWNER TYPE: Municipal
 Customer ID: 602128
 Owner: CITY OF APPLETON
 Owner Address: 2625 E GLENDALE AVE
 Owner City: APPLETON
 Owner State: WI
 Owner Zip: 54911
 Building Name: CITY OF APPLETON WASHINGTON ST GARAGE
 Building Address: 200 W WASHINGTON ST
 Building City: APPLETON
 Building Zip: 54911

Tank ID: 315464
 Wang Object ID: 440201341
 Tank Status: Closed/Removed
 Tank Status Date: 1993-05-28 00:00:00.0
 Tank Wall Size: Single
 Tank Capacity (Gallons): 10000
 Tank Contents: Fuel Oil
 Occupancy Type: Mercantile/Commercial
 Federally Regulated UST: NO

Tank ID: 315465
 Wang Object ID: 440201342
 Tank Status: Closed/Removed
 Tank Status Date: 1993-05-28 00:00:00.0
 Tank Wall Size: Single
 Tank Capacity (Gallons): 550
 Tank Contents: Unleaded Gasoline
 Occupancy Type: Mercantile/Commercial
 Federally Regulated UST: YES

DATABASE	STATUS	DISTANCE	ELEVATION	MAP ID
UST-WI	Listed	0.1 miles SW	791 ft (2 ft higher than site)	8
SITE NAME			MAPS	ID
CITY OF APPLETON AVENUE PARKING RAMP			1 , 2 , 3	135975
ADDRESS			CITY	ZIP
120 N APPLETON ST			APPLETON	54911
DETAILS				
URL: http://dvmwapps.wi.gov/ER_Tanks/TankList?objid=315554 URL2: http://dvmwapps.wi.gov/ER_Tanks/TankList?building_id= Search By Site ID URL3: http://dvmwapps.wi.gov/ER_Tanks/TankList?ownerid= Search By Customer ID Site ID: 135975 County Code: 44 County: OUTAGAMIE Municipality Type: C Municipality Name: APPLETON Fire Department ID: 4402 Fire Department Name: Appleton LAND OWNER TYPE: Municipal Customer ID: 602128 Owner: CITY OF APPLETON Owner Address: 2625 E GLENDALE AVE Owner City: APPLETON Owner State: WI Owner Zip: 54911 Building Name: CITY OF APPLETON AVENUE PARKING RAMP Building Address: 120 N APPLETON ST Building City: APPLETON				

Building Zip: 54911
 Tank ID: 315554
 Wang Object ID: 440201444
 Tank Status: Closed/Removed
 Tank Status Date: 1994-08-19 00:00:00.0
 Tank Wall Size: Single
 Tank Capacity (Gallons): 10000
 Tank Contents: Fuel Oil
 Occupancy Type: Other
 Federally Regulated UST: NO

DATABASE	STATUS	DISTANCE	ELEVATION	MAP ID
RCRA-NON-US	Listed	0.1 miles N	786 ft (3 ft lower than site)	9
SITE NAME			MAPS	ID
APPLETON SCHOOL DIST			1 , 2 , 3	WID100082007
ADDRESS			CITY	ZIP
120 E HARRIS ST			APPLETON	54913

DETAILS

Additional details may be found online using the following link:
http://oaspub.epa.gov/enviro/fii_query_dtl_disp_program_facility?pgm_sys_id_in=WID100082007&pgm_sys_acrnm_in=RCRAINFO
 Source Type: Implementer
 Generator Status: Non-Generator
 Owner Name: APPLETON SCHOOL DIST
 Operator Name: M1

Receive Date: 19880304
 Contact First Name: DAN
 Contact Last Name: KASTNER
 Contact Street 1: 531 N MORRISON ST
 Contact City: APPLETON
 Contact State: WI
 Contact Zip: 54911
 Contact Country: US
 Contact Phone: 414-832-6151

Receive Date: 20030416
 Contact First Name: DAN
 Contact Last Name: KASTNER
 Contact Street 1: 531 N MORRISON ST
 Contact City: APPLETON
 Contact State: WI
 Contact Zip: 54911
 Contact Country: US
 Contact Phone: 414-832-6151

Waste Code Description: DESCRIPTION | Waste Code Active Status: N | BR Waste Code Active Status: N | Waste Code: D000 |
 Waste Code Description: IGNITABLE WASTE | Waste Code Active Status: Y | BR Waste Code Active Status: Y | Waste Code: D001 |

Waste Code Description: CORROSIVE WASTE | Waste Code Active Status: Y | BR Waste Code Active Status: Y | Waste Code: D002 |
Waste Code Description: THE FOLLOWING SPENT NONHALOGENATED SOLVENTS: XYLENE, ACETONE, ETHYL ACETATE, ETHYL BENZENE, ETHYL ETHER, METHYL ISOBUTYL KETONE, N-BUTYL ALCOHOL, CYCLOHEXANONE, AND METHANOL; ALL SPENT SOLVENT MIXTURES/BLENDS CONTAINING, BEFORE USE, ONLY THE ABOVE SPENT NONHALOGENATED SOLVENTS; AND ALL SPENT SOLVENT MIXTURES/BLENDS CONTAINING, BEFORE USE, ONE OR MORE OF THE ABOVE NONHALOGENATED SOLVENTS, AND A TOTAL OF TEN PERCENT OR MORE (BY VOLUME) OF ONE OR MORE OF THOSE SOLVENTS LISTED IN F001, F002, F004, AND F005; AND STILL BOTTOMS FROM THE RECOVERY OF THESE SPENT SOLVENTS AND SPENT SOLVENT MIXTURES. | Waste Code Active Status: Y | BR Waste Code Active Status: Y | Waste Code: F003 |
Waste Code Description: THE FOLLOWING SPENT NONHALOGENATED SOLVENTS: TOLUENE, METHYL ETHYL KETONE, CARBON DISULFIDE, ISOBUTANOL, PYRIDINE, BENZENE, 2-ETHOXYETHANOL, AND 2-NITROPROPANE; ALL SPENT SOLVENT MIXTURES/BLENDS CONTAINING, BEFORE USE, A TOTAL OF TEN PERCENT OR MORE (BY VOLUME) OF ONE OR MORE OF THE ABOVE NONHALOGENATED SOLVENTS OR THOSE SOLVENTS LISTED IN F001, F002, OR F004; AND STILL BOTTOMS FROM THE RECOVERY OF THESE SPENT SOLVENTS AND SPENT SOLVENT MIXTURES. | Waste Code Active Status: Y | BR Waste Code Active Status: Y | Waste Code: F005 |
Waste Code Description: CARBON DISULFIDE | Waste Code Active Status: Y | BR Waste Code Active Status: Y | Waste Code: P022 |
Waste Code Description: BENZENAMINE, 4-NITRO- (OR) P-NITROANILINE | Waste Code Active Status: Y | BR Waste Code Active Status: Y | Waste Code: P077 |
Waste Code Description: BENZENE (I,T) | Waste Code Active Status: Y | BR Waste Code Active Status: Y | Waste Code: U019 |
Waste Code Description: ACETIC ACID, LEAD(2+) SALT (OR) LEAD ACETATE | Waste Code Active Status: Y | BR Waste Code Active Status: Y | Waste Code: U144 |
Waste Code Description: CARBON TETRACHLORIDE (OR) METHANE, TETRACHLORO- | Waste Code Active Status: Y | BR Waste Code Active Status: Y | Waste Code: U211 |
Waste Code Description: BENZENE, METHYL- (OR) TOLUENE | Waste Code Active Status: Y | BR Waste Code Active Status: Y | Waste Code: U220 |

DATABASE	STATUS	DISTANCE	ELEVATION	MAP ID
SHWIMS-WI	Listed	0.1 miles N	786 ft (3 ft lower than site)	9
SITE NAME			MAPS	ID
APPLETON AREA SCHOOL DIST			1 , 2 , 3	445084200
ADDRESS			CITY	ZIP
120 E HARRIS ST			APPLETON	54911
DETAILS				
Facility Information FID: 445084200 Site ID: 992100 Facility Name: APPLETON AREA SCHOOL DIST Facility Status: O - Operating Mailing Address: 531 N MORRISON ST Mailing City: APPLETON Mailing State: WI Mailing Zip Code: 54911 Facility Activity Information Site ID: 992100 Act Code: 202 Act Name: HW Generator - Small HW Annual Flag: Y Short Name: SQG Action Status: I - Inactive				

Act Code: 203
 Act Name: HW Generator - Very Small
 Short Name: VSQG
 Action Status: I - Inactive

Additional Site and GIS Information
 Site ID: 992100

Owner Information
 Site ID: 992100
 Owner Sequence Number: 1
 Owner Name: APPLETON AREA SCHOOLS
 Owner Address: PO BOX 2019
 Owner City: APPLETON
 Owner State: WI
 Owner Zip: 54913

DATABASE	STATUS	DISTANCE	ELEVATION	MAP ID
AST-WI	Listed	0.11 miles S	790 ft (1 ft higher than site)	10
SITE NAME			MAPS	ID
THE AVENUE MALL			1 , 2 , 3	677897
ADDRESS			CITY	ZIP
10 COLLEGE AVE			APPLETON	53911
DETAILS				

URL: http://dvmwapps.wi.gov/ER_Tanks/TankList?objid=647504
 URL2: http://dvmwapps.wi.gov/ER_Tanks/TankList?building_id= Search By Site ID
 URL3: http://dvmwapps.wi.gov/ER_Tanks/TankList?ownerid= Search By Customer ID
 Site ID: 677897
 County Code: 44
 County: OUTAGAMIE
 Municipality Type: C
 Municipality Name: APPLETON
 Fire Department ID: 4402
 Fire Department Name: Appleton
 Land Owner Type: Private
 Customer ID: 685552
 Owner: TDS METROCOM
 Owner Address: 525 JUNCTION RD STE 6000
 Owner City: MADISON
 Owner State: WI
 Owner Zip: 53717
 Building Name: TDS METROCOM
 Building Address: 10 COLLEGE AVE
 Building City: APPLETON
 Building Zip: 54911
 Tank ID: 647504
 Tank Status: In Use

Tank Wall Size: Double
 Tank Capacity (Gallons): 800
 Tank Content: Diesel
 Occupancy Type: Backup or Emergency Generator

Tank ID: 888436
 Tank Status: In Use
 Tank Capacity (Gallons): 275
 Tank Content: Diesel
 Occupancy Type: Backup or Emergency Generator

Tank ID: 937825
 Tank Status: In Use
 Tank Wall Size: Double
 Tank Capacity (Gallons): 500
 Tank Content: Diesel
 Occupancy Type: Backup or Emergency Generator

DATABASE	STATUS	DISTANCE	ELEVATION	MAP ID
Controls-WI	Listed	0.12 miles SE	787 ft (2 ft lower than site)	11
SITE NAME			MAPS	ID
LARGE FORMAT THEATER			1 , 2 , 3	527446
ADDRESS			CITY	ZIP
213 E Washington St			Appleton	
DETAILS				
County Name: OUTAGAMIE County Code: 45 Site ID: 681600 Facility ID: 445019520 Object ID: 22205 Activity ID: 0245527446 FID: 445019520 Act Code: 330 Start Date: 6/1/2004 End Date: 12/3/2004 Public Land Survey System Description: NW 1/4 of th Activity: ERP Contaminated Site: Soil Agency Provided WTM91 X: 647434.00015 Agency Provided WTM91 Y: 422256.000050001 Agency Provided Longitude: -88.4034871 Agency Provided Latitude: 44.2623908				

DATABASE	STATUS	DISTANCE	ELEVATION	MAP ID
----------	--------	----------	-----------	--------

ERP-Closed-WI	CLOSED	0.12 miles SE	787 ft (2 ft lower than site)	11
SITE NAME			MAPS	ID
LARGE FORMAT THEATER			1 , 2 , 3	527446
ADDRESS			CITY	ZIP
213 E WASHINGTON ST			APPLETON	54911
DETAILS				
<p>Facility Activity Information</p> <p>URL: http://dnr.wi.gov/botw/GetActivityDetail.do?adn=0245527446&siteId=681600&crumb=1&search=b</p> <p>Detail Sequence Number: 527446</p> <p>Site ID: 681600</p> <p>Action Code: 330</p> <p>Activity Type: ERP</p> <p>County Code: 45</p> <p>County Name: OUTAGAMIE</p> <p>WDNR Region: NORTHEAST</p> <p>Facility ID: 445019520</p> <p>Activity Name: LARGE FORMAT THEATER</p> <p>Activity Number: 245527446</p> <p>Start Date: 6/1/2004</p> <p>End Date: 12/3/2004</p> <p>Location Name: BADGER PRINTING CORP</p> <p>Last Action: 1/31/2005</p> <p>Status CD: C</p> <p>Status: CLOSED</p> <p>Acres: 0.5</p> <p>Jurisdiction: DNR RR</p> <p>Public Land Survey System: NW 1/4 of the SE 1/4 of Sec 26, T21N, R17E</p> <p>Geo Located Flag: Y</p> <p>GIS Registry Flag: Y</p> <p>GIS Area Point Flag: P</p> <p>Actions Information</p> <p>Action Date: 1/31/2005</p> <p>Action Code: 100</p> <p>Action Name: GIS Registry QAQC Completed</p> <p>Action Description: Date and status that this site had QAQC completed for GIS registry.</p> <p>Action Comment: QA/QC COMPLETE</p> <p>Action Date: 12/3/2004</p> <p>Action Code: 232</p> <p>Action Name: Continuing Obligation - Residual Soil Contamination</p> <p>Action Description: Closure or ongoing cleanup was approved with the requirement to record this site on the GIS Registry due to residual soil contamination at or above the Residual Contamination Level (RCL) or Site Specific Residual Contaminant Level (SSRCL).</p> <p>Action Comment: *** AUTO POPULATED AT FINAL CLOSURE DUE TO 710 ACTION ***</p> <p>Action Date: 12/3/2004</p> <p>Action Code: 11</p> <p>Action Name: Activity Closed</p> <p>Action Description: Date the Closure Letter or No Further Action letter is sent.</p>				

Action Date: 12/3/2004
 Action Code: 56
 Action Name: Continuing Obligation(s) Required - GIS Registry Site
 Action Description: Closure or ongoing cleanup was approved with one or more requirements: to give notice of residual contamination; require or restrict certain actions to protect the public or environment; minimize human or environmental exposures. Site conditions merit placement on the GIS registry
 Action Comment: AUTO-POPULATED AS REPLACEMENT FOR CODE 50

Action Date: 12/1/2004
 Action Code: 99
 Action Name: Miscellaneous
 Action Description: Miscellaneous action. Please see action comments.
 Action Comment: SUMP ABANDONMENT FORM

Action Date: 11/23/2004
 Action Code: 50
 Action Name: GIS Registry Site
 Action Description: Site conditions merit placement on GIS registry.
 Action Comment: SOIL

Action Date: 11/23/2004
 Action Code: 84
 Action Name: Conditional Closure
 Action Description: Date conditional closure approval letter is sent - the site will not be formally closed until receipt of documentation of abandonment of wells, disposal of soil, etc.
 Action Comment: ABANDON SUMP - CONDITIONAL CLOSURE LETTER NOT SENT

Action Date: 10/13/2004
 Action Code: 710
 Action Name: Database Fee Paid for Soil
 Action Description: Date Fee received for Closed Remediation Soil Site Registry.

Action Date: 10/13/2004
 Action Code: 79
 Action Name: Closure Review Request Received with Fee
 Action Description: Date DNR Project Manager determined that the Case Closure - GIS Registry (Form 4400-202) submittal was administratively complete and a review can begin. Fees have been paid for the review.

Action Date: 8/9/2004
 Action Code: 43
 Action Name: Status Report Received
 Action Description: Date updates on progress are received. Can be 30, 60, 90 days or other interval.
 Action Comment: SOIL EXCAVATION REPORT

Action Date: 6/1/2004
 Action Code: 1
 Action Name: Notification
 Action Description: Date the DNR is notified of the discovery of the contamination.
 Action Comment: EXCAVATION FOR FOUNDATION - 5/25/04

Substances Information
 Substance Description: Petroleum - Unknown Type

Impacts Information
 Impact Seq Number: 527558
 Impact Code: 05
 Impact Comment: Soil Contamination

--

DATABASE	STATUS	DISTANCE	ELEVATION	MAP ID
SHWIMS-WI	Listed	0.12 miles SE	787 ft (2 ft lower than site)	11
SITE NAME			MAPS	ID
BADGER PRINTING CORP			1 , 2 , 3	445019520
ADDRESS			CITY	ZIP
213 E WASHINGTON ST			APPLETON	54911

DETAILS

Facility Information

FID: 445019520

Site ID: 681600

Facility Name: BADGER PRINTING CORP

Facility Status: O - Operating

Mailing Address: 213 E WASHINGTON STREET

Mailing City: APPLETON

Mailing State: WI

Mailing Zip Code: 54911

Facility Activity Information

Site ID: 681600

Act Code: 203

Act Name: HW Generator - Very Small

Short Name: VSQG

Action Status: I - Inactive

Act Code: 330

Act Name: ERP

Short Name: ERP

Additional Site and GIS Information

Site ID: 681600

DATABASE	STATUS	DISTANCE	ELEVATION	MAP ID
Contamination-WI	Listed	0.12 miles SW	790 ft (1 ft higher than site)	12
SITE NAME			MAPS	ID
APPLETON CITY PROPERTY			1 , 2 , 3	35951
ADDRESS			CITY	ZIP
Appleton City Property			Appleton	

DETAILS

Detail SEQ Number: 574023
 Object ID: 35951
 Facility ID: Not Reported
 BRRTS Number: 1345574023
 Act Code: 365
 Public Land Survey System Description: NENW3421N17E
 Start Date: 9/23/1992
 Agency Provided WTM91 X: 645517.9999
 Agency Provided WTM91 Y: 421501.00015
 Agency Provided Longitude: -88.4276632
 Agency Provided Latitude: 44.2559289

DATABASE	STATUS	DISTANCE	ELEVATION	MAP ID
AST-WI	Listed	0.13 miles SW	789 ft (0 ft higher than site)	13
SITE NAME			MAPS	ID
ERICKSON & ASSOCIATES			1 , 2 , 3	151844
ADDRESS			CITY	ZIP
100 W COLLEGE AVE			APPLETON	54914

DETAILS

URL: http://dvmwapps.wi.gov/ER_Tanks/TankList?objid=209123
 URL2: http://dvmwapps.wi.gov/ER_Tanks/TankList?building_id= Search By Site ID
 URL3: http://dvmwapps.wi.gov/ER_Tanks/TankList?ownerid= Search By Customer ID
 Site ID: 151844
 County Code: 44
 County: OUTAGAMIE
 Municipality Type: C
 Municipality Name: APPLETON
 Fire Department ID: 4402
 Fire Department Name: Appleton
 Land Owner Type: Private
 Customer ID: 385601
 Owner: ERICKSON & ASSOCIATES
 Owner Address: 100 W COLLEGE AVE
 Owner City: APPLETON
 Owner State: WI
 Owner Zip: 54911
 Building Name: ERICKSON & ASSOCIATES
 Building Address: 100 W COLLEGE AVE
 Building City: APPLETON
 Building Zip: 54914
 Tank ID: 209123
 Wang Object ID: 440200081
 Tank Status: Closed/Removed
 Tank Capacity (Gallons): 275
 Tank Content: Fuel Oil

Occupancy Type: Other

Tank ID: 209124
 Wang Object ID: 440200082
 Tank Status: Closed/Removed
 Tank Capacity (Gallons): 275
 Tank Content: Fuel Oil
 Occupancy Type: Other

DATABASE	STATUS	DISTANCE	ELEVATION	MAP ID
Controls-WI	Listed	0.14 miles W	789 ft (0 ft higher than site)	14
SITE NAME			MAPS	ID
TOMS GARAGE LLC			1 , 2 , 3	443238
ADDRESS			CITY	ZIP
222 W Franklin St			Appleton	

DETAILS

County Name: OUTAGAMIE
 County Code: 45
 Site ID: 9241400
 Object ID: 2991
 Activity ID: 0345443238
 Act Code: 340
 Start Date: 4/25/2003
 End Date: 11/29/2004
 Public Land Survey System Description: NE 1/4 of th
 Activity: LUST
 Contaminated Site: Groundwater and Soil
 Offsource: RIGHT_OF_WAY
 Agency Provided WTM91 X: 647047.0001
 Agency Provided WTM91 Y: 422449.0001
 Agency Provided Longitude: -88.4082868
 Agency Provided Latitude: 44.2641954

DATABASE	STATUS	DISTANCE	ELEVATION	MAP ID
LUST-Closed-WI	Closed	0.14 miles W	789 ft (0 ft higher than site)	14
SITE NAME			MAPS	ID
TOMS GARAGE LLC			1 , 2 , 3	443238
ADDRESS			CITY	ZIP

222 W FRANKLIN ST

APPLETON

DETAILS

Facility Activity Information

URL: <http://dnr.wi.gov/botw/GetActivityDetail.do?adn=0345443238&siteId=9241400&crumb=1&search=b>

Detail Sequence Number: 443238

Site ID: 9241400

Action Code: 340

Activity Type: LUST

County Code: 45

County Name: OUTAGAMIE

WDNR Region: NORTHEAST

Activity Name: TOMS GARAGE LLC

Activity Number: 345443238

Start Date: 4/25/2003

End Date: 11/29/2004

Location Name: TOMS GARAGE LLC

Last Action Date: 1/31/2005

Status CD: C

Status: CLOSED

DCOM Number: 54911473300

Comm Occurrence ID: 18256

Activity Detail Address: 300 N SUPERIOR ST

Risk Code: HIGH

Jurisdiction: DNR RR

Eligible for PECFA Funds?: Yes

Public Land Survey System: NE 1/4 of the SW 1/4 of Sec 26, T21N, R17E

Geo Located?: Y

On GIS Registry?: Y

GIS Area or Point?: P

Agency Provided Latitude: 44.2641954

Agency Provided Longitude: -88.4082868

Actions Information

Action Date: 1/31/2005

Action Code: 100

Action Name: GIS Registry QAQC Completed

Action Description: Date and status that this site had QAQC completed for GIS registry.

Action Comment: QA/QC COMPLETE

Action Date: 11/29/2004

Action Code: 232

Action Name: Continuing Obligation - Residual Soil Contamination

Action Description: Closure or ongoing cleanup was approved with the requirement to record this site on the GIS Registry due to residual soil contamination at or above the Residual Contamination Level (RCL) or Site Specific Residual Contaminant Level (SSRCL).

Action Comment: *** AUTO POPULATED AT FINAL CLOSURE DUE TO 710 ACTION ***

Action Date: 11/29/2004

Action Code: 56

Action Name: Continuing Obligation(s) Required - GIS Registry Site

Action Description: Closure or ongoing cleanup was approved with one or more requirements: to give notice of residual contamination; require or restrict certain actions to protect the public or environment; minimize human or environmental exposures. Site conditions merit placement on the GIS registry

Action Comment: AUTO-POPULATED AS REPLACEMENT FOR CODE 50

Action Date: 11/29/2004

Action Code: 11

Action Name: Activity Closed
Action Description: Date the Closure Letter or No Further Action letter is sent.

Action Date: 11/29/2004
Action Code: 86

Action Name: Activity Closed with site specific conditions.
Action Description: [OBSOLETE] Date the DNR sends a letter notifying RP that the site has been closed with site specific conditions described. For example, soil contamination may exist but if dug up, it would not pose a direct contact threat.

Action Date: 11/29/2004
Action Code: 236

Action Name: Continuing Obligation - Residual GW Contamination
Action Description: Closure or ongoing cleanup was approved with the requirement to record this site on the GIS Registry due to residual groundwater contamination in excess of ch. NR 140 groundwater enforcement standard
Action Comment: *** AUTO POPULATED AT FINAL CLOSURE DUE TO 700 ACTION ***

Action Date: 11/29/2004
Action Code: 85

Action Name: NR 720.19 Performance Based Closure
Action Description: [OBSOLETE] Closure using soil performance standards in place of RCLs for soil. Deed restrictions and/or maintenance may be needed. Public notice required to be posted by RP.

Action Date: 11/29/2004
Action Code: 50

Action Name: GIS Registry Site
Action Description: Site conditions merit placement on GIS registry.

Action Date: 9/20/2004
Action Code: 700

Action Name: Database Fee Paid for Groundwater
Action Description: Date Fee received for Closed Remediation Groundwater Site Registry.

Action Date: 9/20/2004
Action Code: 710

Action Name: Database Fee Paid for Soil
Action Description: Date Fee received for Closed Remediation Soil Site Registry.

Action Date: 8/11/2004
Action Code: 43

Action Name: Status Report Received
Action Description: Date updates on progress are received. Can be 30, 60, 90 days or other interval.
Action Comment: WELL ABANDONMENT FORMS

Action Date: 5/3/2004
Action Code: 79

Action Name: Closure Review Request Received with Fee
Action Description: Date DNR Project Manager determined that the Case Closure - GIS Registry (Form 4400-202) submittal was administratively complete and a review can begin. Fees have been paid for the review.

Action Date: 5/23/2003
Action Code: 35

Action Name: Site Investigation Workplan Received (w/out Fee)
Action Description: Date the DNR receives the Site Investigation Workplan. States the objectives of the investigation to determine the degree and extent of contamination.

Action Date: 5/8/2003
Action Code: 2

Action Name: RP Letter Sent

Action Description: Date of letter to RP notifying of legal responsibilities associated with the discovery of contamination.

Action Date: 4/25/2003

Action Code: 1

Action Name: Notification

Action Description: Date the DNR is notified of the discovery of the contamination.

Action Comment: SITE ASSESSMENT 03/03/2003

Substances Information

Substance Description: Engine Waste Oil

Impacts Information

Impact Sequence Number: 448895

Impact Code: 04

Impact Comment: Groundwater Contamination

Impact Sequence Number: 448896

Impact Code: 05

Impact Comment: Soil Contamination

Impact Sequence Number: 535553

Impact Code: 15

Impact Comment: Within 1000 ft of Public Well

Impact Sequence Number: 535554

Impact Code: 09

Impact Comment: Free Product

DATABASE	STATUS	DISTANCE	ELEVATION	MAP ID
CERCLIS-Archived-US	NFRAP-Site does not qualify for the NPL based on existing information	0.14 miles W	789 ft (0 ft higher than site)	15
SITE NAME			MAPS	ID
APPLETON PAPERS INC LEASE 78546			1 , 2 , 3	WID980612121
ADDRESS			CITY	ZIP
MICHIGAN & CENTER ST			PORTAGE	54912
DETAILS				
Program and Facility Information EPA ID: WID980612121 Site ID: 505133 Region: 5 County: OUTAGAMIE Congressional District: 2 FIPS Code: 55087 Non NPL Status: NFRAP-Site does not qualify for the NPL based on existing information				
Additional Information				

Site ID: 505133
 Region Code: 5
 RAT Code: VS
 Action Code ID: 1
 Action Short Name: ARCH SITE
 Completion Date: 9/1/1984
 Lead Type: EPA In-House

RAT Code: DS
 Action Code ID: 1
 Action Short Name: DISCVRY
 Completion Date: 6/1/1981
 Lead Type: EPA Fund

RAT Code: PA
 Action Code ID: 1
 Action Short Name: PA
 Completion Date: 9/1/1984
 Lead Type: State (Fund)
 Action Qualifier: NFRAP

DATABASE	STATUS	DISTANCE	ELEVATION	MAP ID
Controls-WI	Listed	0.14 miles N	786 ft (3 ft lower than site)	16
SITE NAME			MAPS	ID
GREYHOUND BUS STATION PROPERTY			1 , 2 , 3	560330
ADDRESS			CITY	ZIP
506 N Oneida St			Appleton Cty	

DETAILS

County Name: OUTAGAMIE
 County Code: 45
 Site ID: 25861900
 Object ID: 4997
 Activity ID: 0345560330
 Act Code: 340
 Start Date: 4/9/2013
 End Date: 9/20/2013
 Public Land Survey System Description: NE 1/4 of th
 Activity: LUST
 Contaminated Site: Soil
 Agency Provided WTM91 X: 647246.99995
 Agency Provided WTM91 Y: 422627.000050001
 Agency Provided Longitude: -88.4057387
 Agency Provided Latitude: 44.2657624

DATABASE	STATUS	DISTANCE	ELEVATION	MAP ID
LUST-Closed-WI	Closed	0.14 miles N	786 ft (3 ft lower than site)	16
SITE NAME			MAPS	ID
GREYHOUND BUS STATION PROPERTY			1 , 2 , 3	560330
ADDRESS			CITY	ZIP
506 N ONEIDA ST			APPLETON CTY	
DETAILS				
<p>Facility Activity Information</p> <p>URL: http://dnr.wi.gov/botw/GetActivityDetail.do?adn=0345560330&siteId=25861900&crumb=1&search=b</p> <p>Detail Sequence Number: 560330</p> <p>Site ID: 25861900</p> <p>Action Code: 340</p> <p>Activity Type: LUST</p> <p>County Code: 45</p> <p>County Name: OUTAGAMIE</p> <p>WDNR Region: NORTHEAST</p> <p>Activity Name: GREYHOUND BUS STATION PROPERTY</p> <p>Activity Number: 345560330</p> <p>Start Date: 4/9/2013</p> <p>End Date: 9/20/2013</p> <p>Location Name: GREYHOUND BUS STATION PROPERTY</p> <p>Last Action Date: 10/17/2013</p> <p>Status CD: C</p> <p>Status: CLOSED</p> <p>DCOM Number: 54911472406</p> <p>Comm Occurrence ID: 20150</p> <p>Risk Code: MEDIUM</p> <p>Acres: 0.5</p> <p>Jurisdiction: DNR RR</p> <p>Public Land Survey System: NE 1/4 of the SW 1/4 of Sec 26, T21N, R17E</p> <p>Geo Located?: Y</p> <p>On GIS Registry?: Y</p> <p>GIS Area or Point?: P</p> <p>Agency Provided Latitude: 44.2657623</p> <p>Agency Provided Longitude: -88.4057387</p> <p>Actions Information</p> <p>Action Date: 10/17/2013</p> <p>Action Code: 100</p> <p>Action Name: GIS Registry QAQC Completed</p> <p>Action Description: Date and status that this site had QAQC completed for GIS registry.</p> <p>Action Comment: PER R SANCHEZ</p> <p>Action Date: 9/20/2013</p> <p>Action Code: 56</p> <p>Action Name: Continuing Obligation(s) Required - GIS Registry Site</p> <p>Action Description: Closure or ongoing cleanup was approved with one or more requirements: to give notice of residual contamination; require or restrict certain actions to protect the public or environment; minimize human or environmental exposures. Site conditions merit placement on the GIS registry</p> <p>Action Comment: AUTO-POPULATED AS REPLACEMENT FOR CODE 50</p>				

Action Date: 9/20/2013
 Action Code: 11
 Action Name: Activity Closed
 Action Description: Date the Closure Letter or No Further Action letter is sent.
 Action Comment: PROJECT MANAGER CLOSURE

Action Date: 9/20/2013
 Action Code: 50
 Action Name: GIS Registry Site
 Action Description: Site conditions merit placement on GIS registry.

Action Date: 9/20/2013
 Action Code: 232
 Action Name: Continuing Obligation - Residual Soil Contamination
 Action Description: Closure or ongoing cleanup was approved with the requirement to record this site on the GIS Registry due to residual soil contamination at or above the Residual Contamination Level (RCL) or Site Specific Residual Contaminant Level (SSRCL).

Action Date: 7/2/2013
 Action Code: 89
 Action Name: DSPS (formerly Commerce) Transferred Back to DNR
 Action Description: Date the WI Dept of Safety and Professional Services (DSPS) transfers oversight of activity back to the DNR. DSPS was part of the Dept of Commerce until 2011.
 Action Comment: PECFA PROGRAM TRANSFER 2013-2015 STATE BUDGET

Action Date: 6/18/2013
 Action Code: 84
 Action Name: Conditional Closure
 Action Description: Date conditional closure approval letter is sent - the site will not be formally closed until receipt of documentation of abandonment of wells, disposal of soil, etc.
 Action Comment: *** Conditional Closure from DSPS Data Interchange ***

Action Date: 5/28/2013
 Action Code: 710
 Action Name: Database Fee Paid for Soil
 Action Description: Date Fee received for Closed Remediation Soil Site Registry.

Action Date: 5/17/2013
 Action Code: 76
 Action Name: Activity Transferred to DSPS (formerly Commerce)
 Action Description: Oversight of medium or low risk petroleum cleanup has been transferred to the WI Dept of Safety and Professional Services (DSPS). DSPS was part of the Dept of Commerce until 2011.
 Action Comment: SITE DETERMINED TO BE MEDIUM RISK

Action Date: 4/11/2013
 Action Code: 29
 Action Name: Phase II Environmental Site Assessment Rpt Received
 Action Description: Date that the DNR received a Phase II Environmental Site Assessment Report.
 Action Comment: AUTOPOPULATED FROM 28 ENTRY

Action Date: 4/11/2013
 Action Code: 28
 Action Name: Phase I Environmental Site Assessment Rpt Received
 Action Description: Date that the DNR received a Phase I Environmental Site Assessment Report.

Action Date: 4/11/2013
 Action Code: 99
 Action Name: Miscellaneous

Action Description: Miscellaneous action. Please see action comments.
 Action Comment: RECEIPT OF A SITE ASSESSMENT ON PROPERTY DATED MAY 1988

Action Date: 4/10/2013
 Action Code: 2
 Action Name: RP Letter Sent
 Action Description: Date of letter to RP notifying of legal responsibilities associated with the discovery of contamination.

Action Date: 4/9/2013
 Action Code: 1
 Action Name: Notification
 Action Description: Date the DNR is notified of the discovery of the contamination.
 Action Comment: SITE ASSESSMEN - 3/1/2013

Substances Information
 Substance Description: Gasoline - Unleaded and Leaded

Impacts Information
 Impact Sequence Number: 572811
 Impact Code: 04
 Impact Comment: Groundwater Contamination

Impact Sequence Number: 572812
 Impact Code: 05
 Impact Comment: Soil Contamination

DATABASE	STATUS	DISTANCE	ELEVATION	MAP ID
AST-WI	Listed	0.14 miles W	789 ft (0 ft higher than site)	17
SITE NAME			MAPS	ID
MONGOS INC			1 , 2 , 3	713773
ADDRESS			CITY	ZIP
231 W FRANKLIN ST			APPLETON	54911

DETAILS

URL: http://dvmwapps.wi.gov/ER_Tanks/TankList?objid=1078982
 URL2: http://dvmwapps.wi.gov/ER_Tanks/TankList?building_id= Search By Site ID
 URL3: http://dvmwapps.wi.gov/ER_Tanks/TankList?ownerid= Search By Customer ID
 Site ID: 713773
 County Code: 44
 County: OUTAGAMIE
 Municipality Type: C
 Municipality Name: APPLETON
 Fire Department ID: 4402
 Fire Department Name: Appleton
 Land Owner Type: Private
 Customer ID: 1023492
 Owner: MONGOS INC
 Owner Address: 231 W FRANKLIN ST

Owner City: APPLETON
 Owner State: WI
 Owner Zip: 54911
 Building Name: MONGOS INC
 Building Address: 231 W FRANKLIN ST
 Building City: APPLETON
 Building Zip: 54911
 Tank ID: 1078982
 Tank Status: Closed/Removed
 Tank Status Date: 2006-01-01 00:00:00.0
 Tank Capacity (Gallons): 275
 Tank Content: Fuel Oil
 Occupancy Type: Mercantile/Commercial

Tank ID: 1078988
 Tank Status: Closed/Removed
 Tank Status Date: 2006-01-01 00:00:00.0
 Tank Capacity (Gallons): 275
 Tank Content: Fuel Oil
 Occupancy Type: Mercantile/Commercial

DATABASE	STATUS	DISTANCE	ELEVATION	MAP ID
AST-WI	Listed	0.14 miles W	789 ft (0 ft higher than site)	18
SITE NAME			MAPS	ID
ZUELZKE REALTY CO			1 , 2 , 3	157081
ADDRESS			CITY	ZIP
214 N SUPERIOR ST			APPLETON	54911

DETAILS

URL: http://dvmwapps.wi.gov/ER_Tanks/TankList?objid=209139
 URL2: http://dvmwapps.wi.gov/ER_Tanks/TankList?building_id= Search By Site ID
 URL3: http://dvmwapps.wi.gov/ER_Tanks/TankList?ownerid= Search By Customer ID
 Site ID: 157081
 County Code: 44
 County: OUTAGAMIE
 Municipality Name: APPLETON
 Fire Department ID: 4402
 Fire Department Name: Appleton
 Land Owner Type: Private
 Customer ID: 385454
 Owner: DON ZUELZKE
 Owner Address: 214 N SUPERIOR ST
 Owner City: APPLETON
 Owner State: WI
 Owner Zip: 54911
 Building Name: ZUELZKE REALTY CO
 Building Address: 214 N SUPERIOR ST
 Building City: APPLETON

Building Zip: 54911
 Tank ID: 209139
 Wang Object ID: 440200097
 Tank Status: Closed/Removed
 Tank Capacity (Gallons): 275
 Tank Content: Fuel Oil
 Occupancy Type: Mercantile/Commercial

Tank ID: 209140
 Wang Object ID: 440200098
 Tank Status: Closed/Removed
 Tank Capacity (Gallons): 275
 Tank Content: Fuel Oil
 Occupancy Type: Mercantile/Commercial

DATABASE	STATUS	DISTANCE	ELEVATION	MAP ID
UST-WI	Listed	0.15 miles SW	788 ft (1 ft lower than site)	19
SITE NAME			MAPS	ID
PEERLESS CLEANERS			1 , 2 , 3	117603
ADDRESS			CITY	ZIP
200 W COLLEGE AVE			APPLETON	54911
DETAILS				

URL: http://dvmwapps.wi.gov/ER_Tanks/TankList?objid=315388
 URL2: http://dvmwapps.wi.gov/ER_Tanks/TankList?building_id= Search By Site ID
 URL3: http://dvmwapps.wi.gov/ER_Tanks/TankList?ownerid= Search By Customer ID
 Site ID: 117603
 County Code: 44
 County: OUTAGAMIE
 Municipality Type: C
 Municipality Name: APPLETON
 Fire Department ID: 4402
 Fire Department Name: Appleton
 LAND OWNER TYPE: Private
 Customer ID: 352113
 Owner: PEERLESS CLEANERS
 Owner Address: 200 W COLLEGE AVE
 Owner City: APPLETON
 Owner State: WI
 Owner Zip: 54911
 Building Name: PEERLESS CLEANERS
 Building Address: 200 W COLLEGE AVE
 Building City: APPLETON
 Building Zip: 54911
 Tank ID: 315388
 Wang Object ID: 440201221
 Tank Status: Closed/Removed
 Tank Status Date: 1991-04-04 00:00:00.0

Tank Wall Size: Single
 Tank Capacity (Gallons): 1100
 Tank Contents: Leaded Gasoline
 Occupancy Type: Other
 Federally Regulated UST: YES

Tank ID: 315389
 Wang Object ID: 440201222
 Tank Status: Closed/Removed
 Tank Status Date: 1991-04-04 00:00:00.0
 Tank Wall Size: Single
 Tank Capacity (Gallons): 1100
 Tank Contents: Fuel Oil
 Occupancy Type: Other
 Federally Regulated UST: NO

DATABASE	STATUS	DISTANCE	ELEVATION	MAP ID
LUST-Closed-WI	Closed	0.15 miles NW	788 ft (1 ft lower than site)	20
SITE NAME			MAPS	ID
BANK ONE - VACANT LOT			1 , 2 , 3	27354
ADDRESS			CITY	ZIP
405 N APPLETON ST			APPLETON	54913

DETAILS

Facility Activity Information
 URL: <http://dnr.wi.gov/botw/GetActivityDetail.do?adn=0345001522&siteId=2676000&crumb=1&search=b>
 Detail Sequence Number: 27354
 Site ID: 2676000
 Action Code: 340
 Activity Type: LUST
 County Code: 45
 County Name: OUTAGAMIE
 WDNR Region: NORTHEAST
 Facility ID: 445120060
 Activity Name: BANK ONE - VACANT LOT
 Activity Number: 345001522
 Start Date: 7/8/1993
 End Date: 6/12/1995
 Location Name: BANK ONE PROPERTY
 Last Action Date: 6/12/1995
 Status CD: C
 Status: CLOSED
 DCOM Number: 54911470605
 Comm Occurrence ID: 4907
 Risk Code: MEDIUM
 Jurisdiction: DNR RR
 Eligible for PECFA Funds?: Yes
 Public Land Survey System: NE 1/4 of the SW 1/4 of Sec 26, T21N, R17E

Geo Located?: Y
 GIS Area or Point?: P
 Agency Provided Latitude: 44.2655806
 Agency Provided Longitude: -88.4073888

Actions Information

Action Date: 6/12/1995
 Action Code: 11
 Action Name: Activity Closed
 Action Description: Date the Closure Letter or No Further Action letter is sent.

Action Date: 4/18/1995
 Action Code: 43
 Action Name: Status Report Received/2
 Action Description: Date updates on progress are received. Can be 30, 60, 90 days or other interval.
 Action Comment: WILL SUBMIT REMEDIATION REPORT SOON

Action Date: 11/8/1994
 Action Code: 41
 Action Name: Remedial Action Report Received
 Action Description: [OBSOLETE] Date the DNR receives the Remedial Action Report detailing remedial action efforts for an activity.

Action Date: 11/8/1994
 Action Code: 43
 Action Name: Status Report Received
 Action Description: Date updates on progress are received. Can be 30, 60, 90 days or other interval.
 Action Comment: GW MONITORING REPORT

Action Date: 8/22/1994
 Action Code: 30
 Action Name: Site Investigation Workplan Go Ahead (notice to proceed)
 Action Description: Date the DNR allows the RP to proceed without approval of the SIWP. Either written or by phone call.

Action Date: 8/10/1994
 Action Code: 37
 Action Name: SI Report Received (w/out Fee)
 Action Description: Date the DNR receives the Site Investigation Report. Provides information regarding activities performed to determine degree & extent of contamination and forming a basis for choosing the appropriate remedial action.

Action Date: 3/21/1994
 Action Code: 35
 Action Name: Site Investigation Workplan Received (w/out Fee)/2
 Action Description: Date the DNR receives the Site Investigation Workplan. States the objectives of the investigation to determine the degree and extent of contamination.

Action Date: 8/11/1993
 Action Code: 35
 Action Name: Site Investigation Workplan Received (w/out Fee)
 Action Description: Date the DNR receives the Site Investigation Workplan. States the objectives of the investigation to determine the degree and extent of contamination.

Action Date: 7/12/1993
 Action Code: 2
 Action Name: RP Letter Sent
 Action Description: Date of letter to RP notifying of legal responsibilities associated with the discovery of contamination.
 Action Comment: SI WORKPLAN DUE 9/20/93

Action Date: 7/8/1993
 Action Code: 1
 Action Name: Notification
 Action Description: Date the DNR is notified of the discovery of the contamination.

Impacts Information
 Impact Sequence Number: 70673
 Impact Code: 05
 Impact Comment: Soil Contamination

Facility Owner Information
 Site ID: 2676000
 Owner name: BANK ONE
 Owner Address: 200 W COLLEGE AVE
 Owner City: APPLETON
 Owner State: WI
 Owner Zip: 54913

DATABASE	STATUS	DISTANCE	ELEVATION	MAP ID
RCRA-CESQG-US	Listed	0.15 miles NW	788 ft (1 ft lower than site)	20
SITE NAME			MAPS	ID
BANK ONE PROPERTY			1 , 2 , 3	WI0000043851
ADDRESS			CITY	ZIP
405 N APPLETON ST			APPLETON	54913

DETAILS

Additional details may be found online using the following link:
http://oaspub.epa.gov/enviro/fii_query_dtl_disp_program_facility?pgm_sys_id_in=WI0000043851&pgm_sys_acrnm_in=RCRAINFO
 Source Type: Implementer
 Generator Status Universe: CEG
 Generator Status: Conditionally Exempt Small Quantity Generator
 Active Site Indicator: H----
 Owner Name: BANK ONE
 Operator Name: P1
 In Handler Universes: Y
 In a Universe: Y

 Receive Date: 19931101
 Contact First Name: KURT
 Contact Last Name: FIEBIG
 Contact Street 1: 200 W COLLEGE AVE
 Contact City: APPLETON
 Contact State: WI
 Contact Zip: 54913
 Contact Country: US
 Contact Phone: 414-735-1320

 Receive Date: 20080328

Contact First Name: KURT
 Contact Last Name: FIEBIG
 Contact Street 1: 200 W COLLEGE AVE
 Contact City: APPLETON
 Contact State: WI
 Contact Zip: 54913
 Contact Country: US
 Contact Phone: 414-735-1320

Waste Code Description: LEAD | Waste Code Active Status: Y | BR Waste Code Active Status: Y | Waste Code: D008 |

DATABASE	STATUS	DISTANCE	ELEVATION	MAP ID
SHWIMS-WI	Listed	0.15 miles NW	788 ft (1 ft lower than site)	20
SITE NAME			MAPS	ID
BANK ONE PROPERTY			1 , 2 , 3	445120060
ADDRESS			CITY	ZIP
405 N APPLETON ST			APPLETON	54913

DETAILS

Facility Information

FID: 445120060
 Site ID: 2676000
 Facility Name: BANK ONE PROPERTY
 Facility Status: O - Operating
 Mailing Address: 200 W COLLEGE AVE
 Mailing City: APPLETON
 Mailing State: WI
 Mailing Zip Code: 54913

Facility Activity Information

Site ID: 2676000
 Act Code: 202
 Act Name: HW Generator - Small
 HW Annual Flag: Y
 Short Name: SQG
 Action Status: I - Inactive

Act Code: 203
 Act Name: HW Generator - Very Small
 Short Name: VSQG
 Action Status: A - Active

Act Code: 340
 Act Name: LUST
 Short Name: LUST

Additional Site and GIS Information

Site ID: 2676000

FIPS County Code: 87
 Ownership Type: P
 Site Owner Name: BANK ONE

Owner Information
 Site ID: 2676000
 Owner Sequence Number: 1
 Owner Name: BANK ONE
 Owner Address: 200 W COLLEGE AVE
 Owner City: APPLETON
 Owner State: WI
 Owner Zip: 54913

Wastes Handled Information
 Site ID: 2676000
 Act Code: 202
 SW Sequence Number: 0
 Waste Code: D008
 Waste Name: LEAD

DATABASE	STATUS	DISTANCE	ELEVATION	MAP ID
UST-WI	Listed	0.15 miles NW	788 ft (1 ft lower than site)	20
SITE NAME			MAPS	ID
BANK ONE PROPERTY			1 , 2 , 3	55457
ADDRESS			CITY	ZIP
405 N APPLETON ST			APPLETON	54913
DETAILS				
URL: http://dvmwapps.wi.gov/ER_Tanks/TankList?objid=315491 URL2: http://dvmwapps.wi.gov/ER_Tanks/TankList?building_id= Search By Site ID URL3: http://dvmwapps.wi.gov/ER_Tanks/TankList?ownerid= Search By Customer ID Site ID: 55457 County Code: 44 County: OUTAGAMIE Municipality Type: C Municipality Name: APPLETON Fire Department ID: 4402 Fire Department Name: Appleton LAND OWNER TYPE: Private Customer ID: 280783 Owner: BANK ONE Owner Address: 200 W COLLEGE AVE Owner City: APPLETON Owner State: WI Owner Zip: 54911 Building Name: BANK ONE PROPERTY Building Address: 405 N APPLETON ST Building City: APPLETON				

Building Zip: 54913
 Tank ID: 315491
 Wang Object ID: 440201368
 Tank Status: Closed/Removed
 Tank Status Date: 1993-07-09 00:00:00.0
 Tank Wall Size: Single
 Tank Capacity (Gallons): 1000
 Tank Contents: Waste/Used Motor Oil
 Occupancy Type: Retail Fuel Sales
 Marketer: YES
 Federally Regulated UST: YES

Tank ID: 315514
 Wang Object ID: 440201398
 Tank Status: Closed/Removed
 Tank Status Date: 1987-11-05 00:00:00.0
 Tank Wall Size: Single
 Tank Capacity (Gallons): 8000
 Tank Contents: Leaded Gasoline
 Occupancy Type: Retail Fuel Sales
 Marketer: YES
 Federally Regulated UST: YES

Tank ID: 315515
 Wang Object ID: 440201399
 Tank Status: Closed/Removed
 Tank Status Date: 1987-11-05 00:00:00.0
 Tank Wall Size: Single
 Tank Capacity (Gallons): 8000
 Tank Contents: Unleaded Gasoline
 Occupancy Type: Retail Fuel Sales
 Marketer: YES
 Federally Regulated UST: YES

Tank ID: 315516
 Wang Object ID: 440201400
 Tank Status: Closed/Removed
 Tank Status Date: 1987-11-05 00:00:00.0
 Tank Wall Size: Single
 Tank Capacity (Gallons): 6000
 Tank Contents: Diesel
 Occupancy Type: Retail Fuel Sales
 Marketer: YES
 Federally Regulated UST: YES

DATABASE	STATUS	DISTANCE	ELEVATION	MAP ID
AST-WI	Listed	0.15 miles SW	788 ft (1 ft lower than site)	21
SITE NAME			MAPS	ID
WALGREENS			1 , 2 , 3	156576
ADDRESS			CITY	ZIP

210 W COLLEGE AVE	APPLETON	54911
DETAILS		
URL: http://dvmwapps.wi.gov/ER_Tanks/TankList?objid=209135 URL2: http://dvmwapps.wi.gov/ER_Tanks/TankList?building_id= Search By Site ID URL3: http://dvmwapps.wi.gov/ER_Tanks/TankList?ownerid= Search By Customer ID Site ID: 156576 County Code: 44 County: OUTAGAMIE Municipality Name: APPLETON Fire Department ID: 4402 Fire Department Name: Appleton Land Owner Type: Private Customer ID: 387185 Owner: MAUNA LOA INC Owner Address: 100 W LAWRENCE ST Owner City: APPLETON Owner State: WI Owner Zip: 54911 Building Name: WALGREENS Building Address: 210 W COLLEGE AVE Building City: APPLETON Building Zip: 54911 Tank ID: 209135 Wang Object ID: 440200093 Tank Status: Closed/Removed Tank Capacity (Gallons): 560 Tank Content: Fuel Oil Occupancy Type: Other		

DATABASE	STATUS	DISTANCE	ELEVATION	MAP ID
UST-WI	Listed	0.15 miles W	788 ft (1 ft lower than site)	22
SITE NAME			MAPS	ID
TOMS GARAGE			1 , 2 , 3	680150
ADDRESS			CITY	ZIP
300 N SUPERIOR ST			APPLETON	54911
DETAILS				
URL: http://dvmwapps.wi.gov/ER_Tanks/TankList?objid=904212 URL2: http://dvmwapps.wi.gov/ER_Tanks/TankList?building_id= Search By Site ID URL3: http://dvmwapps.wi.gov/ER_Tanks/TankList?ownerid= Search By Customer ID Site ID: 680150 County Code: 44 County: OUTAGAMIE Municipality Type: C Municipality Name: APPLETON Fire Department ID: 4402				

Fire Department Name: Appleton
 LAND OWNER TYPE: Private
 Customer ID: 934989
 Owner: TOMS GARAGE
 Owner Address: 216 W SUMMER ST
 Owner City: APPLETON
 Owner State: WI
 Owner Zip: 54911
 Building Name: TOMS GARAGE
 Building Address: 300 N SUPERIOR ST
 Building City: APPLETON
 Building Zip: 54911
 Tank ID: 904212
 Tank Status: Closed/Removed
 Tank Status Date: 2003-09-17 00:00:00.0
 Tank Wall Size: Single
 Tank Capacity (Gallons): 2000
 Tank Contents: Waste/Used Motor Oil
 Occupancy Type: Mercantile/Commercial
 Federally Regulated UST: YES

DATABASE	STATUS	DISTANCE	ELEVATION	MAP ID
AST-WI	Listed	0.16 miles S	789 ft (0 ft higher than site)	23
SITE NAME			MAPS	ID
MCKINNEY PHOTOGRAPHY			1 , 2 , 3	153814
ADDRESS			CITY	ZIP
111 E COLLEGE AVE			APPLETON	54915
DETAILS				
URL: http://dvmwapps.wi.gov/ER_Tanks/TankList?objid=209125 URL2: http://dvmwapps.wi.gov/ER_Tanks/TankList?building_id= Search By Site ID URL3: http://dvmwapps.wi.gov/ER_Tanks/TankList?ownerid= Search By Customer ID Site ID: 153814 County Code: 44 County: OUTAGAMIE Municipality Name: APPLETON Fire Department ID: 4402 Fire Department Name: Appleton Land Owner Type: Private Customer ID: 384585 Owner: BRUCE CHUDACOFF Owner Address: 512 W COLLEGE AVE Owner City: APPLETON Owner State: WI Owner Zip: 54911 Building Name: MCKINNEY PHOTOGRAPHY Building Address: 111 E COLLEGE AVE Building City: APPLETON				

Building Zip: 54915
 Tank ID: 209125
 Wang Object ID: 440200083
 Tank Status: Closed/Removed
 Tank Capacity (Gallons): 275
 Tank Content: Fuel Oil
 Occupancy Type: Mercantile/Commercial

DATABASE	STATUS	DISTANCE	ELEVATION	MAP ID
AST-WI	Listed	0.16 miles S	789 ft (0 ft higher than site)	24
SITE NAME			MAPS	ID
CHUDACUFF RENTALS			1 , 2 , 3	661828
ADDRESS			CITY	ZIP
109 E COLLEGE AVE			APPLETON	54911

DETAILS

URL: http://dvmwapps.wi.gov/ER_Tanks/TankList?objid=911464
 URL2: http://dvmwapps.wi.gov/ER_Tanks/TankList?building_id= Search By Site ID
 URL3: http://dvmwapps.wi.gov/ER_Tanks/TankList?ownerid= Search By Customer ID
 Site ID: 661828
 County Code: 44
 County: OUTAGAMIE
 Municipality Type: C
 Municipality Name: APPLETON
 Fire Department ID: 4402
 Fire Department Name: Appleton
 Land Owner Type: Private
 Customer ID: 384584
 Owner: BRUCE A ALBERTS
 Owner Address: 1660 TRUWAY RD
 Owner City: BRUSSELS
 Owner State: WI
 Owner Zip: 54204
 Building Name: CHUDACUFF RENTALS
 Building Address: 109 E COLLEGE AVE
 Building City: APPLETON
 Building Zip: 54911
 Tank ID: 911464
 Tank Status: Closed/Removed
 Tank Status Date: 2003-06-18 00:00:00.0
 Tank Wall Size: Single
 Tank Capacity (Gallons): 275
 Tank Content: Fuel Oil
 Occupancy Type: Mercantile/Commercial

 Tank ID: 911465
 Tank Status: Closed/Removed
 Tank Status Date: 2003-06-18 00:00:00.0

Tank Wall Size: Single
 Tank Capacity (Gallons): 275
 Tank Content: Fuel Oil
 Occupancy Type: Mercantile/Commercial

DATABASE	STATUS	DISTANCE	ELEVATION	MAP ID
Controls-WI	Listed	0.16 miles SE	786 ft (3 ft lower than site)	25
SITE NAME			MAPS	ID
GILBERTSON PROPERTY			1 , 2 , 3	234597
ADDRESS			CITY	ZIP
214-216 E College Ave			Appleton	
DETAILS				
County Name: OUTAGAMIE County Code: 45 Site ID: 7353600 Object ID: 9493 Activity ID: 0345234597 Act Code: 340 Start Date: 10/15/1999 End Date: 2/16/2000 Public Land Survey System Description: NW 1/4 of th Activity: LUST Contaminated Site: Groundwater Agency Provided WTM91 X: 647418.99995 Agency Provided WTM91 Y: 422238.000050001 Agency Provided Longitude: -88.4036794 Agency Provided Latitude: 44.2622314				

DATABASE	STATUS	DISTANCE	ELEVATION	MAP ID
LUST-Closed-WI	Closed	0.16 miles SE	786 ft (3 ft lower than site)	25
SITE NAME			MAPS	ID
GILBERTSON PROPERTY			1 , 2 , 3	234597
ADDRESS			CITY	ZIP
214-216 E COLLEGE AVE			APPLETON	
DETAILS				
Facility Activity Information				

URL: <http://dnr.wi.gov/botw/GetActivityDetail.do?adn=0345234597&siteId=7353600&crumb=1&search=b>
 Detail Sequence Number: 234597
 Site ID: 7353600
 Action Code: 340
 Activity Type: LUST
 County Code: 45
 County Name: OUTAGAMIE
 WDNR Region: NORTHEAST
 Activity Name: GILBERTSON PROPERTY
 Activity Number: 345234597
 Start Date: 10/15/1999
 End Date: 2/16/2000
 Location Name: GILBERTSON PROPERTY
 Activity Comments: ***SITE WAS CLOSED UNDER THE JURISDICTION OF THE DEPT OF SAFETY AND PROFESSIONAL SERVICES (DSPS) OR DEPT OF COMMERCE – SITE TRANSFERRED BACK TO DNR JURISDICTION IN 2013***
 Last Action Date: 7/2/2013
 Status CD: C
 Status: CLOSED
 DCOM Number: 54911571316
 Comm Occurrence ID: 15852
 Risk Code: MEDIUM
 Jurisdiction: DNR RR
 PECFA Tracked?: Yes
 Public Land Survey System: NW 1/4 of the SE 1/4 of Sec 26, T21N, R17E
 Geo Located?: Y
 On GIS Registry?: Y
 GIS Area or Point?: P
 Agency Provided Latitude: 44.2622314
 Agency Provided Longitude: -88.4036794

Actions Information
 Action Date: 7/2/2013
 Action Code: 89
 Action Name: DSPS (formerly Commerce) Transferred Back to DNR
 Action Description: Date the WI Dept of Safety and Professional Services (DSPS) transfers oversight of activity back to the DNR. DSPS was part of the Dept of Commerce until 2011.
 Action Comment: PECFA PROGRAM TRANSFER 2013-2015 STATE BUDGET

Action Date: 11/7/2001
 Action Code: 100
 Action Name: GIS Registry QAQC Completed
 Action Description: Date and status that this site had QAQC completed for GIS registry.

Action Date: 2/16/2000
 Action Code: 50
 Action Name: GIS Registry Site
 Action Description: Site conditions merit placement on GIS registry.

Action Date: 2/16/2000
 Action Code: 730
 Action Name: Groundwater Use Restriction at Closure Added to GIS Registry
 Action Description: A Groundwater Use Restriction (GWUR) for residual groundwater contamination was required at closure and recorded at the Register of Deeds (as of 11/2001 these were replaced with listing on the DNR GIS Registry). This site was added to the GIS Registry with a copy of the GWUR. No fee was required.
 Action Comment: *** AUTO-POPULATED ***

Action Date: 2/16/2000
 Action Code: 11

Action Name: Activity Closed
 Action Description: Date the Closure Letter or No Further Action letter is sent.
 Action Comment: *** Closure from Commerce Data Interchange ***

Action Date: 2/16/2000
 Action Code: 56
 Action Name: Continuing Obligation(s) Required - GIS Registry Site
 Action Description: Closure or ongoing cleanup was approved with one or more requirements: to give notice of residual contamination; require or restrict certain actions to protect the public or environment; minimize human or environmental exposures. Site conditions merit placement on the GIS registry
 Action Comment: *** AUTO-POPULATED ***

Action Date: 2/16/2000
 Action Code: 236
 Action Name: Continuing Obligation - Residual GW Contamination
 Action Description: Closure or ongoing cleanup was approved with the requirement to record this site on the GIS Registry due to residual groundwater contamination in excess of ch. NR 140 groundwater enforcement standard
 Action Comment: *** AUTO-POPULATED ***

Action Date: 2/15/2000
 Action Code: 76
 Action Name: Activity Transferred to DSPS (formerly Commerce)
 Action Description: Oversight of medium or low risk petroleum cleanup has been transferred to the WI Dept of Safety and Professional Services (DSPS). DSPS was part of the Dept of Commerce until 2011.
 Action Comment: At Consultant's Request

Action Date: 1/21/2000
 Action Code: 37
 Action Name: SI Report Received (w/out Fee)/2
 Action Description: Date the DNR receives the Site Investigation Report. Provides information regarding activities performed to determine degree & extent of contamination and forming a basis for choosing the appropriate remedial action.
 Action Comment: *** SITE INVESTIGATION DETERMINED BY DSPS TO BE COMPLETE - FROM DSPS DATA INTERCHANGE ***

Action Date: 1/11/2000
 Action Code: 140
 Action Name: Site Investigation Report Not Approved
 Action Description: Date the Site Investigation Report is denied or further work is requested by DNR staff.

Action Date: 1/11/2000
 Action Code: 96
 Action Name: Extenuating Circumstances for Non-Transfer to DCOM
 Action Description: [OBSOLETE] Receipt of incomplete site investigation report and request for more information. If there is a different reason for non-transfer, the reason must be noted in the comment field of this action code.

Action Date: 12/29/1999
 Action Code: 37
 Action Name: SI Report Received (w/out Fee)
 Action Description: Date the DNR receives the Site Investigation Report. Provides information regarding activities performed to determine degree & extent of contamination and forming a basis for choosing the appropriate remedial action.

Action Date: 12/6/1999
 Action Code: 36
 Action Name: Site Investigation Workplan Approved
 Action Description: Date the Site Investigation Workplan is approved verbally or in writing by DNR staff. For state-lead sites and sites the RR Supervisor has designated to be "project-managed".

Action Date: 12/3/1999
 Action Code: 35
 Action Name: Site Investigation Workplan Received (w/out Fee)

Action Description: Date the DNR receives the Site Investigation Workplan. States the objectives of the investigation to determine the degree and extent of contamination.

Action Date: 11/19/1999

Action Code: 2

Action Name: RP Letter Sent

Action Description: Date of letter to RP notifying of legal responsibilities associated with the discovery of contamination.

Action Date: 10/15/1999

Action Code: 1

Action Name: Notification

Action Description: Date the DNR is notified of the discovery of the contamination.

Impacts Information

Impact Sequence Number: 234600

Impact Code: 05

Impact Comment: Soil Contamination

Impact Sequence Number: 242649

Impact Code: 04

Impact Comment: Groundwater Contamination

DATABASE	STATUS	DISTANCE	ELEVATION	MAP ID
AST-WI	Listed	0.16 miles SW	787 ft (2 ft lower than site)	26
SITE NAME			MAPS	ID
AT&T APPLETON PP0106			1 , 2 , 3	156923
ADDRESS			CITY	ZIP
221 W WASHINGTON			APPLETON	54911

DETAILS

URL: http://dvmwapps.wi.gov/ER_Tanks/TankList?objid=209058
 URL2: http://dvmwapps.wi.gov/ER_Tanks/TankList?building_id= Search By Site ID
 URL3: http://dvmwapps.wi.gov/ER_Tanks/TankList?ownerid= Search By Customer ID
 Site ID: 156923
 County Code: 44
 County: OUTAGAMIE
 Municipality Type: C
 Municipality Name: APPLETON
 Fire Department ID: 4402
 Fire Department Name: Appleton
 Land Owner Type: Private
 Customer ID: 280225
 Owner: AT&T CORP DBA WISCONSIN BELL INC
 Owner Address: 308 S AKARD ST RM 1700
 Owner City: DALLAS
 Owner State: TX
 Owner Zip: 75202
 Building Name: AT&T APPLETON PP0106

Building Address: 221 W WASHINGTON
 Building City: APPLETON
 Building Zip: 54911
 Tank ID: 209058
 Wang Object ID: 440200013
 Tank Status: In Use
 Tank Wall Size: Single
 Tank Capacity (Gallons): 300
 Tank Content: Diesel
 Occupancy Type: Backup or Emergency Generator

Tank ID: 7785
 Tank Status: Closed/Cleaned
 Tank Status Date: 2004-12-15 00:00:00.0
 Tank Wall Size: Single
 Tank Capacity (Gallons): 20000
 Tank Content: Diesel
 Occupancy Type: Utility

Tank ID: 7791
 Tank Status: Closed/Cleaned
 Tank Status Date: 2004-12-16 00:00:00.0
 Tank Wall Size: Single
 Tank Capacity (Gallons): 20000
 Tank Content: Diesel
 Occupancy Type: Utility

Tank ID: 7792
 Tank Status: In Use
 Tank Wall Size: Single
 Tank Capacity (Gallons): 20000
 Tank Content: Diesel
 Occupancy Type: Backup or Emergency Generator

Tank ID: 7793
 Tank Status: In Use
 Tank Wall Size: Single
 Tank Capacity (Gallons): 20000
 Tank Content: Diesel
 Occupancy Type: Backup or Emergency Generator

DATABASE	STATUS	DISTANCE	ELEVATION	MAP ID
RCRA-CESQG-US	Listed	0.16 miles SW	787 ft (2 ft lower than site)	26
SITE NAME			MAPS	ID
WISCONSIN BELL INC PP0106			1 , 2 , 3	WIT560012197
ADDRESS			CITY	ZIP
221 W WASHINGTON			APPLETON	54911
DETAILS				

Additional details may be found online using the following link:
http://oaspub.epa.gov/enviro/fii_query_dtl_disp_program_facility?pgm_sys_id_in=WIT560012197&pgm_sys_acnm_in=RCRAINFO
 Source Type: Notification
 Generator Status Universe: CEG
 Generator Status: Conditionally Exempt Small Quantity Generator
 Active Site Indicator: H----
 Owner Name: WISCONSIN BELL INC
 Operator Name: P1
 In Handler Universes: Y
 In a Universe: Y

Receive Date: 19810429

Receive Date: 19920301
 Reporting Cycle Year: 1991
 Contact First Name: GERALD
 Contact Last Name: SKOCZEK
 Contact Phone: 414-523-1775

Receive Date: 20010618

Receive Date: 20011210
 Contact First Name: MANDY
 Contact Last Name: BOHLMANN
 Contact Street 1: 36 S FAIRVIEW AVE
 Contact City: PARK RIDGE
 Contact State: IL
 Contact Zip: 60068
 Contact Country: US
 Contact Phone: 877-648-2073

Waste Code Description: IGNITABLE WASTE | Waste Code Active Status: Y | BR Waste Code Active Status: Y | Waste Code: D001 |
 Waste Code Description: CORROSIVE WASTE | Waste Code Active Status: Y | BR Waste Code Active Status: Y | Waste Code: D002 |
 Waste Code Description: LEAD | Waste Code Active Status: Y | BR Waste Code Active Status: Y | Waste Code: D008 |

DATABASE	STATUS	DISTANCE	ELEVATION	MAP ID
SHWIMS-WI	Listed	0.16 miles SW	787 ft (2 ft lower than site)	26
SITE NAME			MAPS	ID
WISCONSIN BELL INC PP0106			1 , 2 , 3	445020620
ADDRESS			CITY	ZIP
221 W WASHINGTON			APPLETON	54911
DETAILS				
Facility Information FID: 445020620 Site ID: 1555300 Facility Name: WISCONSIN BELL INC PP0106 Facility Status: O - Operating				

Mailing Address: 36 S FAIRVIEW AVE
Mailing City: PARK RIDGE
Mailing State: IL
Mailing Zip Code: 60068

Facility Activity Information

Site ID: 1555300
Act Code: 202
Act Name: HW Generator - Small
HW Annual Flag: Y
Short Name: SQG
Action Status: I - Inactive

Act Code: 203
Act Name: HW Generator - Very Small
Short Name: VSQG
Action Status: A - Active

Additional Site and GIS Information

Site ID: 1555300

Owner Information

Site ID: 1555300
Owner Sequence Number: 1
Owner Name: WISCONSIN BELL INC
Owner Address: 722 N BROADWAY 10TH FLOOR
Owner City: MILWAUKEE
Owner State: WI
Owner Zip: 53202

Wastes Handled Information

Site ID: 1555300
Act Code: 203
Waste Code: D001
Waste Name: NON-LISTED IGNITABLE WASTES

Act Code: 203
Waste Code: D002
Waste Name: NON-LISTED CORROSIVE WASTES

Act Code: 203
Waste Code: D008
Waste Name: LEAD

DATABASE	STATUS	DISTANCE	ELEVATION	MAP ID
AST-WI	Listed	0.16 miles S	789 ft (0 ft higher than site)	27
SITE NAME			MAPS	ID
HARDLY EVER			1 , 2 , 3	152504
ADDRESS			CITY	ZIP

113 E COLLEGE	APPLETON	54911
DETAILS		
URL: http://dvmwapps.wi.gov/ER_Tanks/TankList?objid=209134 URL2: http://dvmwapps.wi.gov/ER_Tanks/TankList?building_id= Search By Site ID URL3: http://dvmwapps.wi.gov/ER_Tanks/TankList?ownerid= Search By Customer ID Site ID: 152504 County Code: 44 County: OUTAGAMIE Municipality Name: APPLETON Fire Department ID: 4402 Fire Department Name: Appleton Land Owner Type: Private Customer ID: 387852 Owner: PETER ISAKSON Owner Address: 614 E FREMONT ST Owner City: APPLETON Owner State: WI Owner Zip: 54915 Building Name: HARDLY EVER Building Address: 113 E COLLEGE Building City: APPLETON Building Zip: 54911 Tank ID: 209134 Wang Object ID: 440200092 Tank Status: Closed/Cleaned Tank Capacity (Gallons): 275 Tank Content: Fuel Oil Occupancy Type: Mercantile/Commercial		

DATABASE	STATUS	DISTANCE	ELEVATION	MAP ID
UST-WI	Listed	0.16 miles S	789 ft (0 ft higher than site)	28
SITE NAME			MAPS	ID
HECKERTS SHOE STORE			1 , 2 , 3	87118
ADDRESS			CITY	ZIP
119 E COLLEGE AVE			APPLETON	54911
DETAILS				
URL: http://dvmwapps.wi.gov/ER_Tanks/TankList?objid=315098 URL2: http://dvmwapps.wi.gov/ER_Tanks/TankList?building_id= Search By Site ID URL3: http://dvmwapps.wi.gov/ER_Tanks/TankList?ownerid= Search By Customer ID Site ID: 87118 County Code: 44 County: OUTAGAMIE Municipality Type: C Municipality Name: APPLETON Fire Department ID: 4402				

Fire Department Name: Appleton
 LAND OWNER TYPE: Private
 Customer ID: 301414
 Owner: EARL MILLER
 Owner Address: 1043 E MOORPARK AVE
 Owner City: APPLETON
 Owner State: WI
 Owner Zip: 54911
 Building Name: HECKERTS SHOE STORE
 Building Address: 119 E COLLEGE AVE
 Building City: APPLETON
 Building Zip: 54911
 Tank ID: 315098
 Wang Object ID: 440200769
 Tank Status: In Use
 Tank Wall Size: Single
 Tank Capacity (Gallons): 1000
 Tank Contents: Fuel Oil
 Occupancy Type: Mercantile/Commercial
 Federally Regulated UST: NO

DATABASE	STATUS	DISTANCE	ELEVATION	MAP ID
RCRA-CESQG-US	Listed	0.16 miles N	785 ft (4 ft lower than site)	29
SITE NAME			MAPS	ID
BOWER PRINTING			1 , 2 , 3	WIR000001255
ADDRESS			CITY	ZIP
510 N ONEIDA			APPLETON	54911

DETAILS

Additional details may be found online using the following link:
http://oaspub.epa.gov/enviro/fii_query_dtl_disp_program_facility?pgm_sys_id_in=WIR000001255&pgm_sys_acnm_in=RCRAINFO
 Source Type: Notification
 Generator Status Universe: CEG
 Generator Status: Conditionally Exempt Small Quantity Generator
 Active Site Indicator: H----
 Owner Name: BOWER PRINTING
 Operator Name: P1
 In Handler Universes: Y
 In a Universe: Y

 Receive Date: 19950331
 Contact First Name: JOEL
 Contact Last Name: BOWER
 Contact Street 1: 510 N ONEIDA
 Contact City: APPLETON
 Contact State: WI
 Contact Zip: 54911
 Contact Country: US

Contact Phone: 414-749-2982

Waste Code Description: IGNITABLE WASTE | Waste Code Active Status: Y | BR Waste Code Active Status: Y | Waste Code: D001 |
 Evaluation Type Description*: COMPLIANCE EVALUATION INSPECTION ON-SITE
 Evaluation Start Date: 20031029

DATABASE	STATUS	DISTANCE	ELEVATION	MAP ID
SHWIMS-WI	Listed	0.16 miles N	785 ft (4 ft lower than site)	29
SITE NAME			MAPS	ID
BOUWER PRINTING			1 , 2 , 3	445130180
ADDRESS			CITY	ZIP
510 N ONEIDA			APPLETON	54911
DETAILS				

Facility Information

FID: 445130180
 Site ID: 3053600
 Facility Name: BOUWER PRINTING
 Facility Status: O - Operating
 Mailing Address: 510 N ONEIDA
 Mailing City: APPLETON
 Mailing State: WI
 Mailing Zip Code: 54911

Facility Activity Information

Site ID: 3053600
 Act Code: 203
 Act Name: HW Generator - Very Small
 Short Name: VSQG
 Action Status: A - Active

Additional Site and GIS Information

Site ID: 3053600
 FIPS County Code: 87
 Ownership Type: P
 Site Owner Name: BOUWER PRINTING

Owner Information

Site ID: 3053600
 Owner Sequence Number: 1
 Owner Name: BOUWER PRINTING
 Owner Address: 304 N APPLETON ST
 Owner City: APPLETON
 Owner State: WI
 Owner Zip: 54911

Wastes Handled Information

Site ID: 3053600

Act Code: 203
 SW Sequence Number: 0
 Waste Code: D001
 Waste Name: NON-LISTED IGNITABLE WASTES

DATABASE	STATUS	DISTANCE	ELEVATION	MAP ID
UST-WI	Listed	0.17 miles S	788 ft (1 ft lower than site)	30
SITE NAME			MAPS	ID
GYRO PLACE			1 , 2 , 3	675247
ADDRESS			CITY	ZIP
118 E SOLDIER SQ			APPLETON	54911

DETAILS

URL: http://dvmwapps.wi.gov/ER_Tanks/TankList?objid=315246
 URL2: http://dvmwapps.wi.gov/ER_Tanks/TankList?building_id= Search By Site ID
 URL3: http://dvmwapps.wi.gov/ER_Tanks/TankList?ownerid= Search By Customer ID
 Site ID: 675247
 County Code: 44
 County: OUTAGAMIE
 Municipality Type: C
 Municipality Name: APPLETON
 Fire Department ID: 4402
 Fire Department Name: Appleton
 LAND OWNER TYPE: Private
 Customer ID: 301415
 Owner: EARL MILLER
 Owner Address: 2600 S HERITAGE WOODS DR
 Owner City: APPLETON
 Owner State: WI
 Owner Zip: 54915
 Building Name: GYRO PLACE
 Building Address: 118 E SOLDIER SQ
 Building City: APPLETON
 Building Zip: 54911
 Tank ID: 315246
 Wang Object ID: 440201007
 Tank Status: Closed/Removed
 Tank Wall Size: Single
 Tank Capacity (Gallons): 1000
 Tank Contents: Fuel Oil
 Occupancy Type: Mercantile/Commercial
 Federally Regulated UST: NO

DATABASE	STATUS	DISTANCE	ELEVATION	MAP ID
----------	--------	----------	-----------	--------

LUST-Closed-WI	Closed	0.17 miles W	786 ft (3 ft lower than site)	31
SITE NAME			MAPS	ID
APPLETON POST CRESCENT - FUEL OIL TANK			1 , 2 , 3	152348
ADDRESS			CITY	ZIP
306 W WASHINGTON ST			APPLETON	54912
DETAILS				
<p>Facility Activity Information</p> <p>URL: http://dnr.wi.gov/botw/GetActivityDetail.do?adn=0345152348&siteId=1442700&crumb=1&search=b</p> <p>Detail Sequence Number: 152348</p> <p>Site ID: 1442700</p> <p>Action Code: 340</p> <p>Activity Type: LUST</p> <p>County Code: 45</p> <p>County Name: OUTAGAMIE</p> <p>WDNR Region: NORTHEAST</p> <p>Facility ID: 445022160</p> <p>Activity Name: APPLETON POST CRESCENT - FUEL OIL TANK</p> <p>Activity Number: 345152348</p> <p>Start Date: 7/10/1997</p> <p>End Date: 10/3/1997</p> <p>Location Name: POST CRESCENT THE</p> <p>Activity Comments: ENTIRE DOCUMENTATION FOR ACTIVITY UNDER THE DOCUMENTS MODULE. ***SITE WAS CLOSED UNDER THE JURISDICTION OF THE DEPT OF SAFETY AND PROFESSIONAL SERVICES (DSPS) OR DEPT OF COMMERCE – SITE TRANSFERRED BACK TO DNR JURISDICTION IN 2013***</p> <p>Last Action Date: 7/2/2013</p> <p>Status CD: C</p> <p>Status: CLOSED</p> <p>DCOM Number: 54911476806</p> <p>Comm Occurrence ID: 12383</p> <p>Risk Code: LOW</p> <p>Jurisdiction: DNR RR</p> <p>PECFA Tracked?: Yes</p> <p>Public Land Survey System: NE 1/4 of the SW 1/4 of Sec 26, T21N, R17E</p> <p>Geo Located?: Y</p> <p>GIS Area or Point?: P</p> <p>Agency Provided Latitude: 44.2632875</p> <p>Agency Provided Longitude: -88.4094631</p> <p>Actions Information</p> <p>Action Date: 7/2/2013</p> <p>Action Code: 89</p> <p>Action Name: DSPS (formerly Commerce) Transferred Back to DNR</p> <p>Action Description: Date the WI Dept of Safety and Professional Services (DSPS) transfers oversight of activity back to the DNR. DSPS was part of the Dept of Commerce until 2011.</p> <p>Action Comment: PECFA PROGRAM TRANSFER 2013-2015 STATE BUDGET</p> <p>Action Date: 10/3/1997</p> <p>Action Code: 11</p> <p>Action Name: Activity Closed</p> <p>Action Description: Date the Closure Letter or No Further Action letter is sent.</p>				

Action Comment: *** NR726 Closure from Commerce Data Interchange ***

Action Date: 9/10/1997

Action Code: 76

Action Name: Activity Transferred to DSPS (formerly Commerce)

Action Description: Oversight of medium or low risk petroleum cleanup has been transferred to the WI Dept of Safety and Professional Services (DSPS). DSPS was part of the Dept of Commerce until 2011.

Action Date: 8/26/1997

Action Code: 179

Action Name: Closure Review Req Received (no fee required)

Action Description: Date DNR received a Closure Review Request for a site where the fee has previously been paid or no fee is required (i.e. VPPE).

Action Date: 8/26/1997

Action Code: 41

Action Name: Remedial Action Report Received

Action Description: [OBSOLETE] Date the DNR receives the Remedial Action Report detailing remedial action efforts for an activity.

Action Date: 7/11/1997

Action Code: 2

Action Name: RP Letter Sent

Action Description: Date of letter to RP notifying of legal responsibilities associated with the discovery of contamination.

Action Date: 7/10/1997

Action Code: 1

Action Name: Notification

Action Description: Date the DNR is notified of the discovery of the contamination.

Impacts Information

Impact Sequence Number: 152350

Impact Code: 05

Impact Comment: Soil Contamination

Facility Owner Information

Site ID: 1442700

Owner name: THOMSON NEWSPAPERS INC

Owner Address: P.O. BOX 59

Owner City: APPLETON

Owner State: WI

Owner Zip: 54912

DATABASE	STATUS	DISTANCE	ELEVATION	MAP ID
LUST-Closed-WI	Closed	0.17 miles W	786 ft (3 ft lower than site)	31
SITE NAME			MAPS	ID
APPLETON POST CRESCENT			1 , 2 , 3	23933
ADDRESS			CITY	ZIP
306 W WASHINGTON ST			APPLETON	54912
DETAILS				

Facility Activity Information

URL: <http://dnr.wi.gov/botw/GetActivityDetail.do?adn=0345000766&siteId=1442700&crumb=1&search=b>

Detail Sequence Number: 23933

Site ID: 1442700

Action Code: 340

Activity Type: LUST

County Code: 45

County Name: OUTAGAMIE

WDNR Region: NORTHEAST

Facility ID: 445022160

Activity Name: APPLETON POST CRESCENT

Activity Number: 345000766

Start Date: 1/29/1991

End Date: 3/15/1993

Location Name: POST CRESCENT THE

Activity Comments: ENTIRE DOCUMENTATION FOR ACTIVITY UNDER THE DOCUMENTS MODULE

Last Action Date: 3/15/1993

Status CD: C

Status: CLOSED

Risk Code: LOW

Jurisdiction: DNR RR

Public Land Survey System: NE 1/4 of the SW 1/4 of Sec 26, T21N, R17E

Geo Located?: Y

GIS Area or Point?: P

Agency Provided Latitude: 44.263923

Agency Provided Longitude: -88.4091304

Actions Information

Action Date: 3/15/1993

Action Code: 11

Action Name: Activity Closed

Action Description: Date the Closure Letter or No Further Action letter is sent.

Action Date: 2/5/1991

Action Code: 2

Action Name: RP Letter Sent

Action Description: Date of letter to RP notifying of legal responsibilities associated with the discovery of contamination.

Action Date: 1/29/1991

Action Code: 1

Action Name: Notification

Action Description: Date the DNR is notified of the discovery of the contamination.

Impacts Information

Impact Sequence Number: 66798

Impact Code: 05

Impact Comment: Soil Contamination

Facility Owner Information

Site ID: 1442700

Owner name: THOMSON NEWSPAPERS INC

Owner Address: P.O. BOX 59

Owner City: APPLETON

Owner State: WI

Owner Zip: 54912

DATABASE	STATUS	DISTANCE	ELEVATION	MAP ID
RCRA-NON-US	Listed	0.17 miles W	786 ft (3 ft lower than site)	31
SITE NAME			MAPS	ID
POST CRESCENT THE			1 , 2 , 3	WID988591608
ADDRESS			CITY	ZIP
306 W WASHINGTON ST			APPLETON	54912
DETAILS				
<p>Additional details may be found online using the following link: http://oaspub.epa.gov/enviro/fii_query_dtl_disp_program_facility?pgm_sys_id_in=WID988591608&pgm_sys_acnm_in=RCRAINFO Source Type: Implementer Generator Status: Non-Generator</p> <p>Receive Date: 19910211 Contact First Name: DON Contact Last Name: FRANK Contact Street 1: P O BOX 59 Contact City: APPLETON Contact State: WI Contact Zip: 54912 Contact Country: US Contact Phone: 414-733-4411</p> <p>Receive Date: 19960627</p> <p>Waste Code Description: IGNITABLE WASTE Waste Code Active Status: Y BR Waste Code Active Status: Y Waste Code: D001 Waste Code Description: DESCRIPTION Waste Code Active Status: N BR Waste Code Active Status: N Waste Code: NONE </p>				

DATABASE	STATUS	DISTANCE	ELEVATION	MAP ID
SHWIMS-WI	Listed	0.17 miles W	786 ft (3 ft lower than site)	31
SITE NAME			MAPS	ID
POST CRESCENT THE			1 , 2 , 3	445022160
ADDRESS			CITY	ZIP
306 W WASHINGTON ST			APPLETON	54912
DETAILS				
<p>Facility Information FID: 445022160 Site ID: 1442700 Facility Name: POST CRESCENT THE Facility Status: O - Operating</p>				

Mailing Address: 306 W WASHINGTON ST
Mailing City: APPLETON
Mailing State: WI
Mailing Zip Code: 54912

Facility Activity Information

Site ID: 1442700
Act Code: 202
Act Name: HW Generator - Small
HW Annual Flag: Y
Short Name: SQG
Action Status: I - Inactive

Act Code: 203
Act Name: HW Generator - Very Small
Short Name: VSQG
Action Status: I - Inactive

Act Code: 340
Act Name: LUST
Short Name: LUST

Additional Site and GIS Information

Site ID: 1442700

Owner Information

Site ID: 1442700
Owner Sequence Number: 1
Owner Name: THOMSON NEWSPAPERS INC
Owner Address: P.O. BOX 59
Owner City: APPLETON
Owner State: WI
Owner Zip: 54912

DATABASE	STATUS	DISTANCE	ELEVATION	MAP ID
UST-WI	Listed	0.17 miles W	786 ft (3 ft lower than site)	31
SITE NAME			MAPS	ID
APPLETON POST CRESCENT			1 , 2 , 3	675239
ADDRESS			CITY	ZIP
306 W WASHINGTON ST			APPLETON	54911
DETAILS				
URL: http://dvmwapps.wi.gov/ER_Tanks/TankList?objid=315023 URL2: http://dvmwapps.wi.gov/ER_Tanks/TankList?building_id= Search By Site ID URL3: http://dvmwapps.wi.gov/ER_Tanks/TankList?ownerid= Search By Customer ID Site ID: 675239 County Code: 44 County: OUTAGAMIE				

Municipality Type: C
 Municipality Name: APPLETON
 Fire Department ID: 4402
 Fire Department Name: Appleton
 LAND OWNER TYPE: Private
 Customer ID: 278831
 Owner: GANNETT MIDWEST PUBLISHING
 Owner Address: 306 W WASHINGTON ST
 Owner City: APPLETON
 Owner State: WI
 Owner Zip: 54911
 Building Name: APPLETON POST CRESCENT
 Building Address: 306 W WASHINGTON ST
 Building City: APPLETON
 Building Zip: 54911
 Tank ID: 315023
 Wang Object ID: 440200664
 Tank Status: Closed/Removed
 Tank Status Date: 1997-06-17 00:00:00.0
 Tank Wall Size: Single
 Tank Capacity (Gallons): 10000
 Tank Contents: Fuel Oil
 Occupancy Type: Mercantile/Commercial
 Federally Regulated UST: NO

Tank ID: 315024
 Wang Object ID: 440200665
 Tank Status: Closed/Removed
 Tank Status Date: 1992-04-27 00:00:00.0
 Tank Wall Size: Single
 Tank Capacity (Gallons): 1000
 Tank Contents: Unleaded Gasoline
 Occupancy Type: Other
 Federally Regulated UST: YES

DATABASE	STATUS	DISTANCE	ELEVATION	MAP ID
AST-WI	Listed	0.17 miles SE	784 ft (5 ft lower than site)	32
SITE NAME			MAPS	ID
DAVID REARDON			1 , 2 , 3	676947
ADDRESS			CITY	ZIP
109 N DURKEE ST			APPLETON	54911
DETAILS				
URL: http://dvmwapps.wi.gov/ER_Tanks/TankList?objid=815432 URL2: http://dvmwapps.wi.gov/ER_Tanks/TankList?building_id= Search By Site ID URL3: http://dvmwapps.wi.gov/ER_Tanks/TankList?ownerid= Search By Customer ID Site ID: 676947 County Code: 44				

County: OUTAGAMIE
 Municipality Type: C
 Municipality Name: APPLETON
 Fire Department ID: 4402
 Fire Department Name: Appleton
 Land Owner Type: Private
 Customer ID: 636483
 Owner: DAVID REARDON
 Owner Address: 2210 HIDDEN COVE LN
 Owner City: MOSINEE
 Owner State: WI
 Owner Zip: 54455
 Building Name: DAVID REARDON
 Building Address: 109 N DURKEE ST
 Building City: APPLETON
 Building Zip: 54911
 Tank ID: 815432
 Tank Status: Closed/Removed
 Tank Status Date: 2001-08-16 00:00:00.0
 Tank Wall Size: Single
 Tank Capacity (Gallons): 275
 Tank Content: Fuel Oil
 Occupancy Type: Residential

 Tank ID: 815438
 Tank Status: Closed/Removed
 Tank Status Date: 2001-08-16 00:00:00.0
 Tank Wall Size: Single
 Tank Capacity (Gallons): 275
 Tank Content: Fuel Oil
 Occupancy Type: Residential

DATABASE	STATUS	DISTANCE	ELEVATION	MAP ID
LUST-Closed-WI	Closed	0.17 miles N	783 ft (6 ft lower than site)	33
SITE NAME			MAPS	ID
SCHWERBELL PROPERTY			1 , 2 , 3	26047
ADDRESS			CITY	ZIP
515-B MORRISON ST			APPLETON	
DETAILS				
Facility Activity Information URL: http://dnr.wi.gov/botw/GetActivityDetail.do?adn=0345001204&siteld=3673800&crumb=1&search=b Detail Sequence Number: 26047 Site ID: 3673800 Action Code: 340 Activity Type: LUST County Code: 45 County Name: OUTAGAMIE				

WDNR Region: NORTHEAST
 Activity Name: SCHWERBELL PROPERTY
 Activity Number: 345001204
 Start Date: 6/26/1992
 End Date: 4/8/1993
 Location Name: SCHWERBELL PROPERTY
 Last Action Date: 4/8/1993
 Status CD: C
 Status: CLOSED
 Risk Code: LOW
 Jurisdiction: DNR RR
 Public Land Survey System: NW 1/4 of the SE 1/4 of Sec 26, T21N, R17E
 Geo Located?: Y
 GIS Area or Point?: P
 Agency Provided Latitude: 44.2655546
 Agency Provided Longitude: -88.4040373

Actions Information

Action Date: 4/8/1993
 Action Code: 11
 Action Name: Activity Closed
 Action Description: Date the Closure Letter or No Further Action letter is sent.

Action Date: 7/3/1992

Action Code: 2

Action Name: RP Letter Sent

Action Description: Date of letter to RP notifying of legal responsibilities associated with the discovery of contamination.

Action Date: 6/26/1992

Action Code: 1

Action Name: Notification

Action Description: Date the DNR is notified of the discovery of the contamination.

Impacts Information

Impact Sequence Number: 69243

Impact Code: 05

Impact Comment: Soil Contamination

DATABASE	STATUS	DISTANCE	ELEVATION	MAP ID
UST-WI	Listed	0.17 miles N	783 ft (6 ft lower than site)	33
SITE NAME			MAPS	ID
HELEN SCHWERBELL			1 , 2 , 3	87294
ADDRESS			CITY	ZIP
515B MORRISON ST			APPLETON	54914
DETAILS				
URL: http://dvmwapps.wi.gov/ER_Tanks/TankList?objid=315427 URL2: http://dvmwapps.wi.gov/ER_Tanks/TankList?building_id= Search By Site ID				

URL3: http://dvmwapps.wi.gov/ER_Tanks/TankList?ownerid Search By Customer ID
 Site ID: 87294
 County Code: 44
 County: OUTAGAMIE
 Municipality Type: C
 Municipality Name: APPLETON
 Fire Department ID: 4402
 Fire Department Name: Appleton
 LAND OWNER TYPE: Private
 Customer ID: 317329
 Owner: HELEN SCHWERBELL
 Owner Address: 1348 N LINDBERGH
 Owner City: APPLETON
 Owner State: WI
 Owner Zip: 54914
 Building Name: HELEN SCHWERBELL
 Building Address: 515B MORRISON ST
 Building City: APPLETON
 Building Zip: 54914
 Tank ID: 315427
 Wang Object ID: 440201280
 Tank Status: Closed/Removed
 Tank Status Date: 1992-06-25 00:00:00.0
 Tank Wall Size: Single
 Tank Capacity (Gallons): 1000
 Tank Contents: Fuel Oil
 Occupancy Type: Other
 Federally Regulated UST: NO

DATABASE	STATUS	DISTANCE	ELEVATION	MAP ID
AST-WI	Listed	0.18 miles SW	785 ft (4 ft lower than site)	34
SITE NAME			MAPS	ID
222 BUILDING LLC			1 , 2 , 3	697940
ADDRESS			CITY	ZIP
222 W COLLEGE AVENUE			APPLETON	54911

DETAILS

URL: http://dvmwapps.wi.gov/ER_Tanks/TankList?objid=1016639
 URL2: http://dvmwapps.wi.gov/ER_Tanks/TankList?building_id= Search By Site ID
 URL3: http://dvmwapps.wi.gov/ER_Tanks/TankList?ownerid Search By Customer ID
 Site ID: 697940
 County Code: 44
 County: OUTAGAMIE
 Municipality Type: C
 Municipality Name: APPLETON
 Fire Department ID: 4402
 Fire Department Name: Appleton
 Land Owner Type: Private

Customer ID: 992304
 Owner: 222 BUILDING LLC
 Owner Address: 222 W COLLEGE AVENUE
 Owner City: APPLETON
 Owner State: WI
 Owner Zip: 54911
 Building Name: 222 BUILDING LLC
 Building Address: 222 W COLLEGE AVENUE
 Building City: APPLETON
 Building Zip: 54911
 Tank ID: 1016639
 Tank Status: In Use
 Tank Wall Size: Double
 Tank Capacity (Gallons): 782
 Tank Content: Diesel
 Occupancy Type: Backup or Emergency Generator

 Tank ID: 1107725
 Tank Status: In Use
 Tank Wall Size: Double
 Tank Capacity (Gallons): 1700
 Tank Content: Diesel
 Occupancy Type: Backup or Emergency Generator

DATABASE	STATUS	DISTANCE	ELEVATION	MAP ID
RCRA-NON-US	Listed	0.18 miles SW	785 ft (4 ft lower than site)	34
SITE NAME			MAPS	ID
THRIVENT FINANCIAL FOR LUTHERANS (FORMER			1 , 2 , 3	WID988610390
ADDRESS			CITY	ZIP
222 W COLLEGE AVE			APPLETON	54911
DETAILS				

Additional details may be found online using the following link:
http://oaspub.epa.gov/enviro/fii_query_dtl_disp_program_facility?pgm_sys_id_in=WID988610390&pgm_sys_acrnm_in=RCRAINFO
 Source Type: Implementer
 Generator Status: Non-Generator
 NAICS1: DIRECT LIFE INSURANCE CARRIERS
 Owner Name: THRIVENT FINANCIAL FOR LUTHERANS
 Operator Name: P2

 Receive Date: 19911213
 Contact First Name: CHUCK
 Contact Last Name: ALSBURY
 Contact Street 1: 222 W COLLEGE AVE
 Contact City: APPLETON
 Contact State: WI
 Contact Zip: 54911
 Contact Country: US

Contact Phone: 414-734-5721

Receive Date: 19930622

Receive Date: 20021111
 Contact First Name: MARK
 Contact Middle Initial: L
 Contact Last Name: THEISEN
 Contact Street 1: 4231 N BALLARD RD
 Contact City: APPLETON
 Contact State: WI
 Contact Zip: 54919-0001
 Contact Country: US
 Contact Phone: 920-628-3576

Receive Date: 20040702
 Contact First Name: MARK
 Contact Middle Initial: L
 Contact Last Name: THEISEN
 Contact Street 1: 4231 N BALLARD RD
 Contact City: APPLETON
 Contact State: WI
 Contact Zip: 54919-0001
 Contact Country: US
 Contact Phone: 920-628-3576

Waste Code Description: IGNITABLE WASTE | Waste Code Active Status: Y | BR Waste Code Active Status: Y | Waste Code: D001 |
 Waste Code Description: TETRACHLOROETHYLENE | Waste Code Active Status: Y | BR Waste Code Active Status: Y | Waste Code: D039 |

DATABASE	STATUS	DISTANCE	ELEVATION	MAP ID
SHWIMS-WI	Listed	0.18 miles SW	785 ft (4 ft lower than site)	34
SITE NAME			MAPS	ID
THRIVENT FINANCIAL FOR LUTHERANS (FORMER)			1 , 2 , 3	445110050
ADDRESS			CITY	ZIP
222 W COLLEGE AVE			APPLETON	54911
DETAILS				
Facility Information FID: 445110050 Site ID: 2083300 Facility Name: THRIVENT FINANCIAL FOR LUTHERANS (FORMER) Facility Status: C - Closed Mailing Address: 4321 N BALLARD RD Mailing City: APPLETON Mailing State: WI Mailing Zip Code: 549190001 Facility Activity Information				

Site ID: 2083300
 Act Code: 201
 Act Name: HW Generator - Large
 HW Annual Flag: Y
 Short Name: LQG
 Action Status: I - Inactive

Act Code: 202
 Act Name: HW Generator - Small
 HW Annual Flag: Y
 Short Name: SQG
 Action Status: I - Inactive

Act Code: 203
 Act Name: HW Generator - Very Small
 Short Name: VSQG
 Action Status: I - Inactive

Additional Site and GIS Information

Site ID: 2083300
 FIPS County Code: 87
 Ownership Type: P
 Site Owner Name: AID ASSN FOR LUTHERANS

Owner Information

Site ID: 2083300
 Owner Sequence Number: 1
 Owner Name: AID ASSN FOR LUTHERANS
 Owner Address: 222 W COLLEGE AVE
 Owner City: APPLETON
 Owner State: WI
 Owner Zip: 54911
 Owner Owner End Date: 1/1/2002

Owner Sequence Number: 2
 Owner Name: THRIVENT FINANCIAL FOR LUTHERANS
 Owner Address: 4321 N BALLARD RD
 Owner City: APPLETON
 Owner State: WI
 Owner Zip: 549190001
 Owner Start Date: 1/1/2002

Wastes Handled Information

Site ID: 2083300
 Act Code: 201
 SW Sequence Number: 0
 Waste Code: D001
 Waste Name: NON-LISTED IGNITABLE WASTES

Act Code: 202
 Waste Code: D039
 Waste Name: TETRACHLOROETHYLENE

DATABASE	STATUS	DISTANCE	ELEVATION	MAP ID
----------	--------	----------	-----------	--------

UST-WI	Listed	0.18 miles SW	785 ft (4 ft lower than site)	34
SITE NAME			MAPS	ID
TRIVENT FINANCIAL FOR LUTHERANS			1 , 2 , 3	697940
ADDRESS			CITY	ZIP
222 W COLLEGE AVENUE			APPLETON	54911
DETAILS				
<p> URL: http://dvmwapps.wi.gov/ER_Tanks/TankList?objid=314916 URL2: http://dvmwapps.wi.gov/ER_Tanks/TankList?building_id= Search By Site ID URL3: http://dvmwapps.wi.gov/ER_Tanks/TankList?ownerid= Search By Customer ID Site ID: 697940 County Code: 44 County: OUTAGAMIE Municipality Type: C Municipality Name: APPLETON Fire Department ID: 4402 Fire Department Name: Appleton LAND OWNER TYPE: Private Customer ID: 275740 Owner: THRIVENT FINANCIAL FOR LUTHERANS Owner Address: 4321 N BALLARD RD Owner City: APPLETON Owner State: WI Owner Zip: 54919 Building Name: TRIVENT FINANCIAL FOR LUTHERANS Building Address: 222 W COLLEGE AVE Building City: APPLETON Building Zip: 54911 Tank ID: 314916 Wang Object ID: 440200485 Tank Status: Closed Filled With Inert Material Tank Status Date: 1991-01-01 00:00:00.0 Tank Wall Size: Single Tank Capacity (Gallons): 8000 Tank Contents: Fuel Oil Occupancy Type: Other Federally Regulated UST: NO </p> <p> Tank ID: 315109 Wang Object ID: 440200780 Tank Status: Closed Filled With Inert Material Tank Status Date: 1991-01-04 00:00:00.0 Tank Wall Size: Single Tank Capacity (Gallons): 8500 Tank Contents: Fuel Oil Occupancy Type: Mercantile/Commercial Federally Regulated UST: NO </p>				

DATABASE	STATUS	DISTANCE	ELEVATION	MAP ID
----------	--------	----------	-----------	--------

LUST-Closed-WI	Closed	0.18 miles NE	782 ft (7 ft lower than site)	35
SITE NAME			MAPS	ID
BECKER PROPERTY			1 , 2 , 3	113331
ADDRESS			CITY	ZIP
216 NORTH ST			APPLETON	
DETAILS				
<p>Facility Activity Information</p> <p>URL: http://dnr.wi.gov/botw/GetActivityDetail.do?adn=0345113331&siteId=4762800&crumb=1&search=b</p> <p>Detail Sequence Number: 113331</p> <p>Site ID: 4762800</p> <p>Action Code: 340</p> <p>Activity Type: LUST</p> <p>County Code: 45</p> <p>County Name: OUTAGAMIE</p> <p>WDNR Region: NORTHEAST</p> <p>Activity Name: BECKER PROPERTY</p> <p>Activity Number: 345113331</p> <p>Start Date: 12/5/1996</p> <p>End Date: 9/25/1997</p> <p>Location Name: BECKER PROPERTY</p> <p>Activity Comments: ***SITE WAS CLOSED UNDER THE JURISDICTION OF THE DEPT OF SAFETY AND PROFESSIONAL SERVICES (DSPS) OR DEPT OF COMMERCE – SITE TRANSFERRED BACK TO DNR JURISDICTION IN 2013***</p> <p>Last Action Date: 7/2/2013</p> <p>Status CD: C</p> <p>Status: CLOSED</p> <p>DCOM Number: 54911545416</p> <p>Comm Occurrence ID: 12246</p> <p>Risk Code: LOW</p> <p>Jurisdiction: DNR RR</p> <p>PECFA Tracked?: Yes</p> <p>Eligible for PECFA Funds?: Yes</p> <p>Public Land Survey System: SW 1/4 of the NE 1/4 of Sec 26, T21N, R17E</p> <p>Geo Located?: Y</p> <p>GIS Area or Point?: P</p> <p>Agency Provided Latitude: 44.2659195</p> <p>Agency Provided Longitude: -88.4035936</p> <p>Actions Information</p> <p>Action Date: 7/2/2013</p> <p>Action Code: 89</p> <p>Action Name: DSPS (formerly Commerce) Transferred Back to DNR</p> <p>Action Description: Date the WI Dept of Safety and Professional Services (DSPS) transfers oversight of activity back to the DNR. DSPS was part of the Dept of Commerce until 2011.</p> <p>Action Comment: PECFA PROGRAM TRANSFER 2013-2015 STATE BUDGET</p> <p>Action Date: 9/25/1997</p> <p>Action Code: 11</p> <p>Action Name: Activity Closed</p> <p>Action Description: Date the Closure Letter or No Further Action letter is sent.</p> <p>Action Comment: *** NR726 Closure from Commerce Data Interchange ***</p>				

Action Date: 9/10/1997

Action Code: 76

Action Name: Activity Transferred to DSPS (formerly Commerce)

Action Description: Oversight of medium or low risk petroleum cleanup has been transferred to the WI Dept of Safety and Professional Services (DSPS). DSPS was part of the Dept of Commerce until 2011.

Action Date: 9/5/1997

Action Code: 179

Action Name: Closure Review Req Received (no fee required)

Action Description: Date DNR received a Closure Review Request for a site where the fee has previously been paid or no fee is required (i.e. VPLE).

Action Date: 9/5/1997

Action Code: 41

Action Name: Remedial Action Report Received

Action Description: [OBSOLETE] Date the DNR receives the Remedial Action Report detailing remedial action efforts for an activity.

Action Date: 12/10/1996

Action Code: 2

Action Name: RP Letter Sent

Action Description: Date of letter to RP notifying of legal responsibilities associated with the discovery of contamination.

Action Comment: SIWP DUE 2-15-97

Action Date: 12/5/1996

Action Code: 1

Action Name: Notification

Action Description: Date the DNR is notified of the discovery of the contamination.

Impacts Information

Impact Sequence Number: 113333

Impact Code: 05

Impact Comment: Soil Contamination

DATABASE	STATUS	DISTANCE	ELEVATION	MAP ID
UST-WI	Listed	0.18 miles NE	782 ft (7 ft lower than site)	35
SITE NAME			MAPS	ID
EDGAR BECKER			1 , 2 , 3	73681
ADDRESS			CITY	ZIP
216 E NORTH ST			APPLETON	54911
DETAILS				
URL: http://dvmwapps.wi.gov/ER_Tanks/TankList?objid=315649 URL2: http://dvmwapps.wi.gov/ER_Tanks/TankList?building_id= Search By Site ID URL3: http://dvmwapps.wi.gov/ER_Tanks/TankList?ownerid= Search By Customer ID Site ID: 73681 County Code: 44 County: OUTAGAMIE Municipality Type: C				

Municipality Name: APPLETON
 Fire Department ID: 4402
 Fire Department Name: Appleton
 LAND OWNER TYPE: Private
 Customer ID: 302073
 Owner: EDGAR BECKER
 Owner Address: 216 E NORTH ST
 Owner City: APPLETON
 Owner State: WI
 Owner Zip: 54911
 Building Name: EDGAR BECKER
 Building Address: 216 E NORTH ST
 Building City: APPLETON
 Building Zip: 54911
 Tank ID: 315649
 Wang Object ID: 440201543
 Tank Status: Closed/Removed
 Tank Status Date: 1996-11-20 00:00:00.0
 Tank Wall Size: Single
 Tank Capacity (Gallons): 1000
 Tank Contents: Fuel Oil
 Occupancy Type: Residential
 Federally Regulated UST: NO

DATABASE	STATUS	DISTANCE	ELEVATION	MAP ID
AST-WI	Listed	0.19 miles SW	784 ft (5 ft lower than site)	36
SITE NAME			MAPS	ID
CLEO'S			1 , 2 , 3	678164
ADDRESS			CITY	ZIP
203 W COLLEGE AVE			APPLETON	54911
DETAILS				

URL: http://dvmwapps.wi.gov/ER_Tanks/TankList?objid=7438
 URL2: http://dvmwapps.wi.gov/ER_Tanks/TankList?building_id= Search By Site ID
 URL3: http://dvmwapps.wi.gov/ER_Tanks/TankList?ownerid= Search By Customer ID
 Site ID: 678164
 County Code: 44
 County: OUTAGAMIE
 Municipality Type: C
 Municipality Name: APPLETON
 Fire Department ID: 4402
 Fire Department Name: Appleton
 Land Owner Type: Private
 Customer ID: 265860
 Owner: CLEO'S REAL ESTATE PARTNERSHIP
 Owner Address: 203 W COLLEGE AVE
 Owner City: APPLETON
 Owner State: WI

Owner Zip: 54911
 Building Name: CLEO'S
 Building Address: 203 W COLLEGE AVE
 Building City: APPLETON
 Building Zip: 54911
 Tank ID: 7438
 Tank Status: Closed/Removed
 Tank Status Date: 1997-11-05 00:00:00.0
 Tank Wall Size: Single
 Tank Capacity (Gallons): 275
 Tank Content: Fuel Oil
 Occupancy Type: Mercantile/Commercial

Tank ID: 7444
 Tank Status: Closed/Removed
 Tank Status Date: 1997-11-05 00:00:00.0
 Tank Wall Size: Single
 Tank Capacity (Gallons): 275
 Tank Content: Fuel Oil
 Occupancy Type: Mercantile/Commercial

DATABASE	STATUS	DISTANCE	ELEVATION	MAP ID
SHWIMS-WI	Listed	0.19 miles N	787 ft (2 ft lower than site)	37
SITE NAME			MAPS	ID
ONEIDA HEIGHTS			1 , 2 , 3	445147230
ADDRESS			CITY	ZIP
525 N ONEIDA ST			APPLETON	54911

DETAILS

Facility Information
 FID: 445147230
 Site ID: 6642600
 Facility Name: ONEIDA HEIGHTS
 Facility Status: O - Operating
 Mailing Address: 525 N ONEIDA ST
 Mailing City: APPLETON
 Mailing State: WI
 Mailing Zip Code: 54911

Facility Activity Information
 Site ID: 6642600
 Act Code: 178
 Act Name: Sharps Collection Station
 SW Annual Flag: N
 Short Name: Sharps CS
 Action Status: I - Inactive

Additional Site and GIS Information

Site ID: 6642600
 FIPS County Code: 87
 Ownership Type: P
 Site Owner Name: ONEIDA HEIGHTS

Owner Information
 Site ID: 6642600
 Owner Sequence Number: 1
 Owner Name: APPLETON HOUSING AUTHORITY
 Owner Address: 525 N ONEIDA ST
 Owner City: APPLETON
 Owner State: WI
 Owner Zip: 54911

DATABASE	STATUS	DISTANCE	ELEVATION	MAP ID
UST-WI	Listed	0.19 miles NW	788 ft (1 ft lower than site)	38
SITE NAME			MAPS	ID
RED TOP CAB CO INC			1 , 2 , 3	121557
ADDRESS			CITY	ZIP
502 N SUPERIOR ST			APPLETON	54911

DETAILS

URL: http://dvmwapps.wi.gov/ER_Tanks/TankList?objid=316212
 URL2: http://dvmwapps.wi.gov/ER_Tanks/TankList?building_id= Search By Site ID
 URL3: http://dvmwapps.wi.gov/ER_Tanks/TankList?ownerid= Search By Customer ID
 Site ID: 121557
 County Code: 44
 County: OUTAGAMIE
 Municipality Type: C
 Municipality Name: APPLETON
 Fire Department ID: 4404
 Fire Department Name: Grand Chute
 LAND OWNER TYPE: Private
 Customer ID: 329615
 Owner: JONATHON BARTZ APPLETON RED AT
 Owner Address: 200 N APPLETON ST
 Owner City: APPLETON
 Owner State: WI
 Owner Zip: 54911
 Building Name: RED TOP CAB CO INC
 Building Address: 502 N SUPERIOR ST
 Building City: APPLETON
 Building Zip: 54911
 Tank ID: 316212
 Wang Object ID: 440400515
 Tank Status: Closed/Removed
 Tank Status Date: 1986-11-04 00:00:00.0
 Tank Wall Size: Single

Tank Capacity (Gallons): 10000
 Tank Contents: Leaded Gasoline
 Occupancy Type: Other
 Federally Regulated UST: YES

DATABASE	STATUS	DISTANCE	ELEVATION	MAP ID
AST-WI	Listed	0.19 miles SE	784 ft (5 ft lower than site)	39
SITE NAME			MAPS	ID
QUEEN BEE			1 , 2 , 3	154926
ADDRESS			CITY	ZIP
225 E COLLEGE AVE			APPLETON	54911
DETAILS				
URL: http://dvmwapps.wi.gov/ER_Tanks/TankList?objid=209137 URL2: http://dvmwapps.wi.gov/ER_Tanks/TankList?building_id= Search By Site ID URL3: http://dvmwapps.wi.gov/ER_Tanks/TankList?ownerid= Search By Customer ID Site ID: 154926 County Code: 44 County: OUTAGAMIE Municipality Type: C Municipality Name: APPLETON Fire Department ID: 4402 Fire Department Name: Appleton Land Owner Type: Private Customer ID: 389898 Owner: YMCA Owner Address: 218 E COLLEGE AVE Owner City: APPLETON Owner State: WI Owner Zip: 54911 Building Name: QUEEN BEE Building Address: 225 E COLLEGE AVE Building City: APPLETON Building Zip: 54911 Tank ID: 209137 Wang Object ID: 440200095 Tank Status: Closed/Cleaned Tank Capacity (Gallons): 275 Tank Content: Fuel Oil Occupancy Type: Mercantile/Commercial				

DATABASE	STATUS	DISTANCE	ELEVATION	MAP ID
LUST-Closed-WI	Closed	0.2 miles N	784 ft (5 ft lower than site)	40

SITE NAME	MAPS	ID
APPLETON AREA SCHOOL DIST - MAINT BLDG	1 , 2 , 3	20764
ADDRESS	CITY	ZIP
531 N MORRISON ST	APPLETON	54911
DETAILS		
<p>Facility Activity Information</p> <p>URL: http://dnr.wi.gov/botw/GetActivityDetail.do?adn=0345000169&siteId=2533400&crumb=1&search=b</p> <p>Detail Sequence Number: 20764</p> <p>Site ID: 2533400</p> <p>Action Code: 340</p> <p>Activity Type: LUST</p> <p>County Code: 45</p> <p>County Name: OUTAGAMIE</p> <p>WDNR Region: NORTHEAST</p> <p>Facility ID: 445115220</p> <p>Activity Name: APPLETON AREA SCHOOL DIST - MAINT BLDG</p> <p>Activity Number: 345000169</p> <p>Start Date: 9/18/1989</p> <p>End Date: 4/26/1993</p> <p>Location Name: APPLETON AREA SCHOOL DIST</p> <p>Last Action Date: 4/26/1993</p> <p>Status CD: C</p> <p>Status: CLOSED</p> <p>Risk Code: LOW</p> <p>Jurisdiction: DNR RR</p> <p>Public Land Survey System: SW 1/4 of the NE 1/4 of Sec 26, T21N, R17E</p> <p>Geo Located?: Y</p> <p>GIS Area or Point?: P</p> <p>Agency Provided Latitude: 44.266636</p> <p>Agency Provided Longitude: -88.4045734</p> <p>Actions Information</p> <p>Action Date: 4/26/1993</p> <p>Action Code: 11</p> <p>Action Name: Activity Closed</p> <p>Action Description: Date the Closure Letter or No Further Action letter is sent.</p> <p>Action Date: 9/18/1989</p> <p>Action Code: 1</p> <p>Action Name: Notification</p> <p>Action Description: Date the DNR is notified of the discovery of the contamination.</p> <p>Impacts Information</p> <p>Impact Sequence Number: 62866</p> <p>Impact Code: 05</p> <p>Impact Comment: Soil Contamination</p> <p>Facility Owner Information</p> <p>Site ID: 2533400</p> <p>Owner name: APPLETON SCHOOL DISTRICT</p> <p>Owner Address: 531 N MORRISON ST</p> <p>Owner City: APPLETON</p>		

Owner State: WI
Owner Zip: 54911

DATABASE	STATUS	DISTANCE	ELEVATION	MAP ID
RCRA-CESQG-US	Listed	0.2 miles N	784 ft (5 ft lower than site)	40
SITE NAME			MAPS	ID
APPLETON SCHOOL DIST BLDG AND GRDS			1 , 2 , 3	WID988634929
ADDRESS			CITY	ZIP
531 N MORRISON ST			APPLETON	54911

DETAILS

Additional details may be found online using the following link:
http://oaspub.epa.gov/enviro/fii_query_dtl_disp_program_facility?pgm_sys_id_in=WID988634929&pgm_sys_acrnm_in=RCRAINFO

Source Type: Notification

Generator Status Universe: CEG

Generator Status: Conditionally Exempt Small Quantity Generator

Active Site Indicator: H----

Owner Name: APPLETON SCHOOL DIST

Operator Name: D1

In Handler Universes: Y

In a Universe: Y

Receive Date: 19930128

Contact First Name: RICK

Contact Last Name: CARPENTER

Contact Street 1: 531 N MORRISON ST

Contact City: APPLETON

Contact State: WI

Contact Zip: 54911

Contact Country: US

Contact Phone: 414-832-6151

Waste Code Description: IGNITABLE WASTE | Waste Code Active Status: Y | BR Waste Code Active Status: Y | Waste Code: D001 |

Waste Code Description: CORROSIVE WASTE | Waste Code Active Status: Y | BR Waste Code Active Status: Y | Waste Code: D002 |

Waste Code Description: THE FOLLOWING SPENT NONHALOGENATED SOLVENTS: TOLUENE, METHYL ETHYL KETONE, CARBON DISULFIDE, ISOBUTANOL, PYRIDINE, BENZENE, 2-ETHOXYETHANOL, AND 2-NITROPROPANE; ALL SPENT SOLVENT MIXTURES/BLENDS CONTAINING, BEFORE USE, A TOTAL OF TEN PERCENT OR MORE (BY VOLUME) OF ONE OR MORE OF THE ABOVE NONHALOGENATED SOLVENTS OR THOSE SOLVENTS LISTED IN F001, F002, OR F004; AND STILL BOTTOMS FROM THE RECOVERY OF THESE SPENT SOLVENTS AND SPENT SOLVENT MIXTURES. | Waste Code Active Status: Y | BR Waste Code Active Status: Y | Waste Code: F005 |

DATABASE	STATUS	DISTANCE	ELEVATION	MAP ID
SHWIMS-WI	Listed	0.2 miles N	784 ft (5 ft lower than site)	40
SITE NAME			MAPS	ID

APPLETON AREA SCHOOL DIST	1 , 2 , 3	445115220
ADDRESS	CITY	ZIP
531 N MORRISON ST	APPLETON	54911
DETAILS		
<p>Facility Information</p> <p>FID: 445115220</p> <p>Site ID: 2533400</p> <p>Facility Name: APPLETON AREA SCHOOL DIST</p> <p>Facility Status: O - Operating</p> <p>Mailing Address: 531 N MORRISON ST</p> <p>Mailing City: APPLETON</p> <p>Mailing State: WI</p> <p>Mailing Zip Code: 54911</p> <p>Facility Activity Information</p> <p>Site ID: 2533400</p> <p>Act Code: 203</p> <p>Act Name: HW Generator - Very Small</p> <p>Short Name: VSQG</p> <p>Action Status: A - Active</p> <p>Act Code: 340</p> <p>Act Name: LUST</p> <p>Short Name: LUST</p> <p>License Number: 13318</p> <p>Act Code: 020</p> <p>Act Name: Solid Waste Transporter</p> <p>License Flag: Y</p> <p>Short Name: SW TRNSPRT</p> <p>Action Status: I - Inactive</p> <p>License Status: X - Expired</p> <p>Additional Site and GIS Information</p> <p>Site ID: 2533400</p> <p>FIPS County Code: 87</p> <p>Ownership Type: D</p> <p>Site Owner Name: APPLETON SCHOOL DISTRICT</p> <p>Owner Information</p> <p>Site ID: 2533400</p> <p>Owner Sequence Number: 1</p> <p>Owner Name: APPLETON SCHOOL DISTRICT</p> <p>Owner Address: 531 N MORRISON ST</p> <p>Owner City: APPLETON</p> <p>Owner State: WI</p> <p>Owner Zip: 54911</p> <p>Wastes Handled Information</p> <p>Site ID: 2533400</p> <p>Act Code: 203</p> <p>SW Sequence Number: 0</p> <p>Waste Code: D001</p>		

Waste Name: NON-LISTED IGNITABLE WASTES

Act Code: 203

SW Sequence Number: 0

Waste Code: D002

Waste Name: NON-LISTED CORROSIVE WASTES

Act Code: 203

SW Sequence Number: 0

Waste Code: F005

Waste Name: SPENT NON-HALOGENATED SOLV

License Number: 13318

Act Code: 020

SW Sequence Number: 0

Waste Code: W050

Waste Name: ASBESTOS

DATABASE	STATUS	DISTANCE	ELEVATION	MAP ID
SWF-WI	OPERATING	0.2 miles N	784 ft (5 ft lower than site)	40
SITE NAME			MAPS	ID
APPLETON AREA SCHOOL DIST			1 , 2 , 3	445115220
ADDRESS			CITY	ZIP
531 N MORRISON ST			APPLETON	54911
DETAILS				
SHWIMS on the Web Details FID: 445115220 County: OUTAGAMIE Region: NORTHEAST				

DATABASE	STATUS	DISTANCE	ELEVATION	MAP ID
UST-WI	Listed	0.2 miles N	784 ft (5 ft lower than site)	40
SITE NAME			MAPS	ID
APPLETON SCHOOL MAINT DIST			1 , 2 , 3	53562
ADDRESS			CITY	ZIP
531 N MORRISON ST			APPLETON	54915
DETAILS				

URL: http://dvmwapps.wi.gov/ER_Tanks/TankList?objid=315324
 URL2: http://dvmwapps.wi.gov/ER_Tanks/TankList?building_id= Search By Site ID
 URL3: http://dvmwapps.wi.gov/ER_Tanks/TankList?ownerid= Search By Customer ID
 Site ID: 53562
 County Code: 44
 County: OUTAGAMIE
 Municipality Type: C
 Municipality Name: APPLETON
 Fire Department ID: 4402
 Fire Department Name: Appleton
 LAND OWNER TYPE: Private
 Customer ID: 603261
 Owner: APPLETON SCHOOL DIST
 Owner Address: 120 E HARRIS ST
 Owner City: APPLETON
 Owner State: WI
 Owner Zip: 54911
 Building Name: APPLETON SCHOOL MAINT DIST
 Building Address: 531 N MORRISON ST
 Building City: APPLETON
 Building Zip: 54915
 Tank ID: 315324
 Wang Object ID: 440201116
 Tank Status: Closed/Removed
 Tank Status Date: 1989-08-16 00:00:00.0
 Tank Wall Size: Single
 Tank Capacity (Gallons): 8000
 Tank Contents: Fuel Oil
 Occupancy Type: School
 Federally Regulated UST: NO

DATABASE	STATUS	DISTANCE	ELEVATION	MAP ID
UST-WI	Listed	0.2 miles N	784 ft (5 ft lower than site)	40
SITE NAME			MAPS	ID
APPLETON SCHOOL MAINT DIST			1 , 2 , 3	53561
ADDRESS			CITY	ZIP
531 N MORRISON ST			APPLETON	54912
DETAILS				

URL: http://dvmwapps.wi.gov/ER_Tanks/TankList?objid=315332
 URL2: http://dvmwapps.wi.gov/ER_Tanks/TankList?building_id= Search By Site ID
 URL3: http://dvmwapps.wi.gov/ER_Tanks/TankList?ownerid= Search By Customer ID
 Site ID: 53561
 County Code: 44
 County: OUTAGAMIE
 Municipality Type: C
 Municipality Name: APPLETON
 Fire Department ID: 4402

Fire Department Name: Appleton
 LAND OWNER TYPE: Private
 Customer ID: 603261
 Owner: APPLETON SCHOOL DIST
 Owner Address: 120 E HARRIS ST
 Owner City: APPLETON
 Owner State: WI
 Owner Zip: 54911
 Building Name: APPLETON SCHOOL MAINT DIST
 Building Address: 531 N MORRISON ST
 Building City: APPLETON
 Building Zip: 54912
 Tank ID: 315332
 Wang Object ID: 440201128
 Tank Status: Closed/Removed
 Tank Status Date: 1989-08-16 00:00:00.0
 Tank Wall Size: Single
 Tank Capacity (Gallons): 2000
 Tank Contents: Unknown
 Occupancy Type: School
 Federally Regulated UST: YES

DATABASE	STATUS	DISTANCE	ELEVATION	MAP ID
AST-WI	Listed	0.2 miles SE	784 ft (5 ft lower than site)	41
SITE NAME			MAPS	ID
WINDOWS OF LIGHT			1 , 2 , 3	156904
ADDRESS			CITY	ZIP
227 E COLLEGE AVE			APPLETON	54911

DETAILS

URL: http://dvmwapps.wi.gov/ER_Tanks/TankList?objid=209131
 URL2: http://dvmwapps.wi.gov/ER_Tanks/TankList?building_id= Search By Site ID
 URL3: http://dvmwapps.wi.gov/ER_Tanks/TankList?ownerid= Search By Customer ID
 Site ID: 156904
 County Code: 44
 County: OUTAGAMIE
 Municipality Type: C
 Municipality Name: APPLETON
 Fire Department ID: 4402
 Fire Department Name: Appleton
 Land Owner Type: Private
 Customer ID: 606348
 Owner: APPLETON Y M C A
 Owner Address: 218 E LAWRENCE ST
 Owner City: APPLETON
 Owner State: WI
 Owner Zip: 54911
 Building Name: WINDOWS OF LIGHT

Building Address: 227 E COLLEGE AVE
 Building City: APPLETON
 Building Zip: 54911
 Tank ID: 209131
 Wang Object ID: 440200089
 Tank Status: Closed/Removed
 Tank Capacity (Gallons): 275
 Tank Content: Fuel Oil
 Occupancy Type: Other

DATABASE	STATUS	DISTANCE	ELEVATION	MAP ID
UST-WI	Listed	0.2 miles E	784 ft (5 ft lower than site)	42
SITE NAME			MAPS	ID
FIRST UNITED METHODIST CHURCH			1 , 2 , 3	78046
ADDRESS			CITY	ZIP
325 E FRANKLIN ST			APPLETON	54911

DETAILS

URL: http://dvmwapps.wi.gov/ER_Tanks/TankList?objid=315299
 URL2: http://dvmwapps.wi.gov/ER_Tanks/TankList?building_id= Search By Site ID
 URL3: http://dvmwapps.wi.gov/ER_Tanks/TankList?ownerid= Search By Customer ID
 Site ID: 78046
 County Code: 44
 County: OUTAGAMIE
 Municipality Type: C
 Municipality Name: APPLETON
 Fire Department ID: 4402
 Fire Department Name: Appleton
 LAND OWNER TYPE: Private
 Customer ID: 336534
 Owner: LEON CHURCH
 Owner Address: 4611 GRANDMIOUDS DR 5915
 Owner City: APPLETON
 Owner State: WI
 Owner Zip: 54911
 Building Name: FIRST UNITED METHODIST CHURCH
 Building Address: 325 E FRANKLIN ST
 Building City: APPLETON
 Building Zip: 54911
 Tank ID: 315299
 Wang Object ID: 440201076
 Tank Status: Closed Filled With Inert Material
 Tank Status Date: 1988-09-01 00:00:00.0
 Tank Wall Size: Single
 Tank Capacity (Gallons): 8000
 Tank Contents: Sand/Gravel/Slurry
 Occupancy Type: Other
 Federally Regulated UST: YES

--

DATABASE	STATUS	DISTANCE	ELEVATION	MAP ID
RCRA-CESQG-US	Listed	0.2 miles SE	783 ft (6 ft lower than site)	43
SITE NAME			MAPS	ID
HEID MUSIC			1 , 2 , 3	WIR000142778
ADDRESS			CITY	ZIP
308 E COLLEGE AVE			APPLETON	54911

DETAILS

Additional details may be found online using the following link:

http://oaspub.epa.gov/enviro/fii_query_dtl_disp_program_facility?pgm_sys_id_in=WIR000142778&pgm_sys_acrnm_in=RCRAINFO

Source Type: Notification

Generator Status Universe: CEG

Generator Status: Conditionally Exempt Small Quantity Generator

NAICS1: MUSICAL INSTRUMENT AND SUPPLIES STORES

Active Site Indicator: H----

Owner Name: FREEMAN REAL ESTATE PARTNERSHIP

Operator Name: P1

In Handler Universes: Y

In a Universe: Y

Receive Date: 20120105

Contact First Name: KEN

Contact Middle Initial: R

Contact Last Name: SKITCH

Contact Street 1: 308 E COLLEGE AVE

Contact City: APPLETON

Contact State: WI

Contact Zip: 54911

Contact Country: US

Contact Phone: 920-831-4990

Contact Phone Extension: 110

Contact FAX: 920-831-4983

Contact E-mail Address: KEN.SKITCH@HEIDMUSIC.COM

Contact Title: SHOP MGR

Waste Code Description: CORROSIVE WASTE | Waste Code Active Status: Y | BR Waste Code Active Status: Y | Waste Code: D002 |

DATABASE	STATUS	DISTANCE	ELEVATION	MAP ID
SHWIMS-WI	Listed	0.2 miles SE	783 ft (6 ft lower than site)	43
SITE NAME			MAPS	ID

HEID MUSIC	1 , 2 , 3	445184300
ADDRESS	CITY	ZIP
308 E COLLEGE AVE	APPLETON	54911
DETAILS		
<p>Facility Information</p> <p>FID: 445184300</p> <p>Site ID: 24412000</p> <p>Facility Name: HEID MUSIC</p> <p>Facility Status: O - Operating</p> <p>Mailing Address: PO BOX 1095</p> <p>Mailing City: APPLETON</p> <p>Mailing State: WI</p> <p>Mailing Zip Code: 549121095</p> <p>Facility Activity Information</p> <p>Site ID: 24412000</p> <p>Act Code: 203</p> <p>Act Name: HW Generator - Very Small</p> <p>Short Name: VSQG</p> <p>Action Status: A - Active</p> <p>Owner Information</p> <p>Site ID: 24412000</p> <p>Owner Sequence Number: 1</p> <p>Owner Name: FREEMAN REAL ESTATE PARTNERSHIP</p> <p>Owner Address: 259 SUNDOWN TERRACE</p> <p>Owner City: ORINDA</p> <p>Owner State: CA</p> <p>Owner Zip: 94563</p> <p>Owner Start Date: 1/1/1956</p> <p>Wastes Handled Information</p> <p>Site ID: 24412000</p> <p>Act Code: 203</p> <p>Waste Code: D002</p> <p>Waste Name: NON-LISTED CORROSIVE WASTES</p>		

DATABASE	STATUS	DISTANCE	ELEVATION	MAP ID
AST-WI	Listed	0.2 miles SE	783 ft (6 ft lower than site)	44
SITE NAME			MAPS	ID
PILGRIM'S CAFE			1 , 2 , 3	744738
ADDRESS			CITY	ZIP
233 E COLLEGE AVENUE			APPLETON	54911
DETAILS				

URL: http://dvmwapps.wi.gov/ER_Tanks/TankList?objid=1210246
 URL2: http://dvmwapps.wi.gov/ER_Tanks/TankList?building_id= Search By Site ID
 URL3: http://dvmwapps.wi.gov/ER_Tanks/TankList?ownerid= Search By Customer ID
 Site ID: 744738
 County Code: 44
 County: OUTAGAMIE
 Municipality Type: C
 Municipality Name: APPLETON
 Fire Department ID: 4402
 Fire Department Name: Appleton
 Land Owner Type: Private
 Customer ID: 1090691
 Owner: CALVARY CHAPEL OF APPLETON
 Owner Address: 2136 E NEWBERRY ST
 Owner City: APPLETON
 Owner State: WI
 Owner Zip: 54915
 Building Name: PILGRIM'S CAFE
 Building Address: 233 E COLLEGE AVENUE
 Building City: APPLETON
 Building Zip: 54911
 Tank ID: 1210246
 Tank Status: Closed/Removed
 Tank Status Date: 2008-11-19 00:00:00.0
 Tank Capacity (Gallons): 265
 Tank Content: Fuel Oil
 Occupancy Type: Mercantile/Commercial

 Tank ID: 1210252
 Tank Status: Closed/Removed
 Tank Status Date: 2008-11-19 00:00:00.0
 Tank Capacity (Gallons): 265
 Tank Content: Fuel Oil
 Occupancy Type: Mercantile/Commercial

DATABASE	STATUS	DISTANCE	ELEVATION	MAP ID
RCRA-NON-US	Listed	0.21 miles NW	788 ft (1 ft lower than site)	45
SITE NAME			MAPS	ID
CUSTOM PRINTING INC			1 , 2 , 3	WID086180171
ADDRESS			CITY	ZIP
517 N APPLETON ST			APPLETON	54911
DETAILS				
Additional details may be found online using the following link: http://oaspub.epa.gov/enviro/fii_query_dtl.disp_program_facility?pgm_sys_id_in=WID086180171&pgm_sys_acnm_in=RCRAINFO Source Type: Implementer Generator Status: Non-Generator Owner Name: VANDENBERG PAUL				

Operator Name: P1

Receive Date: 19890410
 Contact First Name: JAMES
 Contact Last Name: VANDENBERG
 Contact Street 1: 517 N APPLETON ST
 Contact City: APPLETON
 Contact State: WI
 Contact Zip: 54911
 Contact Country: US
 Contact Phone: 414-731-0105

Receive Date: 20031029
 Contact First Name: JAMES
 Contact Middle Initial: P
 Contact Last Name: VANDENBERG
 Contact Street 1: 517 N APPLETON ST
 Contact City: APPLETON
 Contact State: WI
 Contact Zip: 54911
 Contact Country: US
 Contact Phone: 414-731-0105

Waste Code Description: DESCRIPTION | Waste Code Active Status: N | BR Waste Code Active Status: N | Waste Code: D000 |
 Waste Code Description: SILVER | Waste Code Active Status: Y | BR Waste Code Active Status: Y | Waste Code: D011 |
 Evaluation Type Description*: FOCUSED COMPLIANCE INSPECTION
 Evaluation Start Date: 20031029
 Focus Area Description: CONVERTED FROM V2 RCRAINFO
 Found Violation Flag: N

DATABASE	STATUS	DISTANCE	ELEVATION	MAP ID
SHWIMS-WI	Listed	0.21 miles NW	788 ft (1 ft lower than site)	45
SITE NAME			MAPS	ID
CUSTOM PRINTING INC			1 , 2 , 3	445090690
ADDRESS			CITY	ZIP
517 N APPLETON ST			APPLETON	54911
DETAILS				
Facility Information FID: 445090690 Site ID: 955500 Facility Name: CUSTOM PRINTING INC Facility Status: M - Moved Mailing Address: 517 N APPLETON ST Mailing City: APPLETON Mailing State: WI Mailing Zip Code: 54911				

Facility Activity Information

Site ID: 955500
 Act Code: 203
 Act Name: HW Generator - Very Small
 Short Name: VSQG
 Action Status: I - Inactive

Additional Site and GIS Information

Site ID: 955500

Owner Information

Site ID: 955500
 Owner Sequence Number: 1
 Owner Name: PAUL VANDENBERG
 Owner Address: 517 N APPLETON ST
 Owner City: APPLETON
 Owner State: WI
 Owner Zip: 54911

DATABASE	STATUS	DISTANCE	ELEVATION	MAP ID
AST-WI	Listed	0.21 miles NE	781 ft (8 ft lower than site)	46
SITE NAME			MAPS	ID
CHRISTINE LEE			1 , 2 , 3	198906
ADDRESS			CITY	ZIP
320 HARRIS STREET			APPLETON	54911
DETAILS				
URL: http://dvmwapps.wi.gov/ER_Tanks/TankList?objid=761977 URL2: http://dvmwapps.wi.gov/ER_Tanks/TankList?building_id= Search By Site ID URL3: http://dvmwapps.wi.gov/ER_Tanks/TankList?ownerid= Search By Customer ID Site ID: 198906 County Code: 44 County: OUTAGAMIE Municipality Type: C Municipality Name: APPLETON Fire Department ID: 4402 Fire Department Name: Appleton Land Owner Type: Private Customer ID: 829437 Owner: CHRISTINE LEE Owner Address: 319 N DREW Owner City: APPLETON Owner State: WI Owner Zip: 54911 Building Name: CHRISTINE LEE Building Address: 320 HARRIS STREET Building City: APPLETON Building Zip: 54911				

Tank ID: 761977
 Tank Status: Closed/Removed
 Tank Status Date: 1998-06-22 00:00:00.0
 Tank Wall Size: Single
 Tank Capacity (Gallons): 275
 Tank Content: Fuel Oil
 Occupancy Type: Residential

DATABASE	STATUS	DISTANCE	ELEVATION	MAP ID
AST-WI	Listed	0.21 miles N	786 ft (3 ft lower than site)	47
SITE NAME			MAPS	ID
VAN LINN'S SVC INC			1 , 2 , 3	150576
ADDRESS			CITY	ZIP
540 N ONEIDA ST			APPLETON	54911

DETAILS

URL: http://dvmwapps.wi.gov/ER_Tanks/TankList?objid=209071
 URL2: http://dvmwapps.wi.gov/ER_Tanks/TankList?building_id= Search By Site ID
 URL3: http://dvmwapps.wi.gov/ER_Tanks/TankList?ownerid= Search By Customer ID
 Site ID: 150576
 County Code: 44
 County: OUTAGAMIE
 Municipality Type: C
 Municipality Name: APPLETON
 Fire Department ID: 4402
 Fire Department Name: Appleton
 Land Owner Type: Private
 Customer ID: 877753
 Owner: VAN LINN'S SVC INC
 Owner Address: 540 N ONEIDA ST
 Owner City: APPLETON
 Owner State: WI
 Owner Zip: 54911
 Building Name: VAN LINN'S SVC INC
 Building Address: 540 N ONEIDA ST
 Building City: APPLETON
 Building Zip: 54911
 Tank ID: 209071
 Wang Object ID: 440200027
 Tank Status: In Use
 Tank Wall Size: Double
 Tank Capacity (Gallons): 280
 Tank Content: Waste/Used Motor Oil
 Occupancy Type: Mercantile/Commercial

DATABASE	STATUS	DISTANCE	ELEVATION	MAP ID
Controls-WI	Listed	0.21 miles N	786 ft (3 ft lower than site)	47
SITE NAME			MAPS	ID
FULTON AUTOMOTIVE-HAAS TRANSMISSION			1 , 2 , 3	27748
ADDRESS			CITY	ZIP
540 N Oneida St			Appleton	
DETAILS				
County Name: OUTAGAMIE County Code: 45 Site ID: 2631100 Facility ID: 445067480 Object ID: 22372 Activity ID: 0345001651 FID: 445067480 Act Code: 340 Start Date: 11/10/1993 End Date: 7/27/2000 Public Land Survey System Description: SE 1/4 of th Activity: LUST Contaminated Site: Groundwater Agency Provided WTM91 X: 647245 Agency Provided WTM91 Y: 422758 Agency Provided Longitude: -88.4057319 Agency Provided Latitude: 44.2669416				

DATABASE	STATUS	DISTANCE	ELEVATION	MAP ID
LUST-Closed-WI	Closed	0.21 miles N	786 ft (3 ft lower than site)	47
SITE NAME			MAPS	ID
FULTON AUTOMOTIVE-HAAS TRANSMISSION			1 , 2 , 3	27748
ADDRESS			CITY	ZIP
540 N ONEIDA ST			APPLETON	54911
DETAILS				
Facility Activity Information URL: http://dnr.wi.gov/botw/GetActivityDetail.do?adn=0345001651&siteId=2631100&crumb=1&search=b Detail Sequence Number: 27748 Site ID: 2631100 Action Code: 340 Activity Type: LUST County Code: 45				

County Name: OUTAGAMIE
 WDNR Region: NORTHEAST
 Facility ID: 445067480
 Activity Name: FULTON AUTOMOTIVE-HAAS TRANSMISSION
 Activity Number: 345001651
 Start Date: 11/10/1993
 End Date: 7/27/2000
 Location Name: VAN LINNS SERVICE INC
 Activity Comments: ***SITE WAS CLOSED UNDER THE JURISDICTION OF THE DEPT OF SAFETY AND PROFESSIONAL SERVICES (DSPS) OR DEPT OF COMMERCE – SITE TRANSFERRED BACK TO DNR JURISDICTION IN 2013***
 Last Action Date: 7/2/2013
 Status CD: C
 Status: CLOSED
 DCOM Number: 54911472440
 Comm Occurrence ID: 8774
 Risk Code: MEDIUM
 Jurisdiction: DNR RR
 PECFA Tracked?: Yes
 Eligible for PECFA Funds?: Yes
 Public Land Survey System: SE 1/4 of the NW 1/4 of Sec 26, T21N, R17E
 Geo Located?: Y
 On GIS Registry?: Y
 GIS Area or Point?: P
 Agency Provided Latitude: 44.2669416
 Agency Provided Longitude: -88.4057319

Actions Information

Action Date: 7/2/2013
 Action Code: 89
 Action Name: DSPS (formerly Commerce) Transferred Back to DNR
 Action Description: Date the WI Dept of Safety and Professional Services (DSPS) transfers oversight of activity back to the DNR. DSPS was part of the Dept of Commerce until 2011.
 Action Comment: PECFA PROGRAM TRANSFER 2013-2015 STATE BUDGET

Action Date: 11/7/2001
 Action Code: 100
 Action Name: GIS Registry QAQC Completed
 Action Description: Date and status that this site had QAQC completed for GIS registry.

Action Date: 7/27/2000
 Action Code: 50
 Action Name: GIS Registry Site
 Action Description: Site conditions merit placement on GIS registry.

Action Date: 7/27/2000
 Action Code: 56
 Action Name: Continuing Obligation(s) Required - GIS Registry Site
 Action Description: Closure or ongoing cleanup was approved with one or more requirements: to give notice of residual contamination; require or restrict certain actions to protect the public or environment; minimize human or environmental exposures. Site conditions merit placement on the GIS registry
 Action Comment: *** AUTO-POPULATED ***

Action Date: 7/27/2000
 Action Code: 236
 Action Name: Continuing Obligation - Residual GW Contamination
 Action Description: Closure or ongoing cleanup was approved with the requirement to record this site on the GIS Registry due to residual groundwater contamination in excess of ch. NR 140 groundwater enforcement standard
 Action Comment: *** AUTO-POPULATED ***

Action Date: 7/27/2000
 Action Code: 730
 Action Name: Groundwater Use Restriction at Closure Added to GIS Registry
 Action Description: A Groundwater Use Restriction (GWUR) for residual groundwater contamination was required at closure and recorded at the Register of Deeds (as of 11/2001 these were replaced with listing on the DNR GIS Registry). This site was added to the GIS Registry with a copy of the GWUR. No fee was required.
 Action Comment: *** AUTO-POPULATED ***

Action Date: 7/27/2000
 Action Code: 11
 Action Name: Activity Closed
 Action Description: Date the Closure Letter or No Further Action letter is sent.
 Action Comment: *** NR726 Closure from Commerce Data Interchange ***

Action Date: 4/26/2000
 Action Code: 84
 Action Name: Conditional Closure
 Action Description: Date conditional closure approval letter is sent - the site will not be formally closed until receipt of documentation of abandonment of wells, disposal of soil, etc.
 Action Comment: *** Conditional Closure from Commerce Data Interchange ***

Action Date: 3/21/2000
 Action Code: 76
 Action Name: Activity Transferred to DSPS (formerly Commerce)
 Action Description: Oversight of medium or low risk petroleum cleanup has been transferred to the WI Dept of Safety and Professional Services (DSPS). DSPS was part of the Dept of Commerce until 2011.
 Action Comment: REQUESTING CLOSURE

Action Date: 3/21/2000
 Action Code: 59
 Action Name: Enforcement Action Completed
 Action Description: Date DNR indicates no further enforcement action on this subject will be taken at this time.
 Action Comment: DCOM CASE - NO FURTHER ENFORCEMENT INVOLVEMENT BY DNR.

Action Date: 3/10/2000
 Action Code: 92
 Action Name: O&M Report Received (w/out Fee)
 Action Description: Date the Operation & Maintenance Report is received. Form 4400-194.

Action Date: 3/2/2000
 Action Code: 43
 Action Name: Status Report Received
 Action Description: Date updates on progress are received. Can be 30, 60, 90 days or other interval.

Action Date: 3/18/1999
 Action Code: 41
 Action Name: Remedial Action Report Received
 Action Description: [OBSOLETE] Date the DNR receives the Remedial Action Report detailing remedial action efforts for an activity.

Action Date: 9/25/1998
 Action Code: 37
 Action Name: SI Report Received (w/out Fee)/2
 Action Description: Date the DNR receives the Site Investigation Report. Provides information regarding activities performed to determine degree & extent of contamination and forming a basis for choosing the appropriate remedial action.
 Action Comment: *** SITE INVESTIGATION DETERMINED BY DSPS TO BE COMPLETE - FROM DSPS DATA INTERCHANGE ***

Action Date: 10/23/1996
 Action Code: 35

Action Name: Site Investigation Workplan Received (w/out Fee)

Action Description: Date the DNR receives the Site Investigation Workplan. States the objectives of the investigation to determine the degree and extent of contamination.

Action Date: 9/16/1996

Action Code: 37

Action Name: SI Report Received (w/out Fee)

Action Description: Date the DNR receives the Site Investigation Report. Provides information regarding activities performed to determine degree & extent of contamination and forming a basis for choosing the appropriate remedial action.

Action Date: 9/12/1996

Action Code: 4

Action Name: Enforcement Conference/2

Action Description: Date of meeting between RP and DNR to discuss a violation and the necessary response(s). Indicates the consequences of not taking the required action, including referral to Department of Justice.

Action Date: 1/9/1996

Action Code: 4

Action Name: Enforcement Conference

Action Description: Date of meeting between RP and DNR to discuss a violation and the necessary response(s). Indicates the consequences of not taking the required action, including referral to Department of Justice.

Action Date: 12/13/1995

Action Code: 14

Action Name: Notice of Violation (NOV)

Action Description: Date the RP is sent a Notice of Violation (NOV) stating that a violation exists & the violator is responsible. Advises of possible prosecution & forfeitures. Requires written response within a specified time. More specific than NON.

Action Date: 12/2/1994

Action Code: 3

Action Name: Notice of Noncompliance (NON)

Action Description: Date RP is sent a Notice of Noncompliance (NON) as a result of their failure or refusal to comply. Identifies the specific violation and requires a response within a given time period.

Action Date: 12/23/1993

Action Code: 33

Action Name: Tank Closure Environmental Site Assessment Rpt Received

Action Description: Date that the DNR received an Environmental Site Assessment of a tank system (above-ground or underground) for tank closure or change in services which usually includes sample results.

Action Date: 11/17/1993

Action Code: 2

Action Name: RP Letter Sent

Action Description: Date of letter to RP notifying of legal responsibilities associated with the discovery of contamination.

Action Comment: SIWP DUE 1/20/94

Action Date: 11/10/1993

Action Code: 1

Action Name: Notification

Action Description: Date the DNR is notified of the discovery of the contamination.

Impacts Information

Impact Sequence Number: 246632

Impact Code: 04

Impact Comment: Groundwater Contamination

Impact Sequence Number: 71116

Impact Code: 05

Impact Comment: Soil Contamination

Facility Owner Information

Site ID: 2631100
 Owner name: DAVID VAN LINN
 Owner Address: 540 N ONEIDA ST
 Owner City: APPLETON
 Owner State: WI
 Owner Zip: 54911
 Start Date: 04/02/2001

Site ID: 2631100
 Owner name: FULTONS SERVICE CENTER INC
 Owner Address: 540 N ONEIDA ST
 Owner City: APPLETON
 Owner State: WI
 Owner Zip: 549114724
 End Date: 04/02/2001

DATABASE	STATUS	DISTANCE	ELEVATION	MAP ID
RCRA-CESQG-US	Listed	0.21 miles N	786 ft (3 ft lower than site)	47
SITE NAME			MAPS	ID
VAN LINNS SERVICE INC			1 , 2 , 3	WID988641841
ADDRESS			CITY	ZIP
540 N ONEIDA ST			APPLETON	54911

DETAILS

Additional details may be found online using the following link:
http://oaspub.epa.gov/enviro/fii_query_dtl.disp_program_facility?pgm_sys_id_in=WID988641841&pgm_sys_acnm_in=RCRAINFO
 Source Type: Notification
 Generator Status Universe: CEG
 Generator Status: Conditionally Exempt Small Quantity Generator
 Active Site Indicator: H----
 Owner Name: DAVID VAN LINN
 Operator Name: P1
 In Handler Universes: Y
 In a Universe: Y

 Receive Date: 19930720

 Receive Date: 20020725
 Contact First Name: DAVID
 Contact Last Name: VAN LINN
 Contact Street 1: 540 N ONEIDA ST
 Contact City: APPLETON
 Contact State: WI
 Contact Zip: 54911
 Contact Country: US

Contact Phone: 920-991-0940

DATABASE	STATUS	DISTANCE	ELEVATION	MAP ID
SHWIMS-WI	Listed	0.21 miles N	786 ft (3 ft lower than site)	47
SITE NAME			MAPS	ID
VAN LINNS SERVICE INC			1 , 2 , 3	445067480
ADDRESS			CITY	ZIP
540 N ONEIDA ST			APPLETON	549114724
DETAILS				

Facility Information

FID: 445067480
 Site ID: 2631100
 Facility Name: VAN LINNS SERVICE INC
 Facility Status: O - Operating
 Mailing Address: 540 N ONEIDA ST
 Mailing City: APPLETON
 Mailing State: WI
 Mailing Zip Code: 549114724

Facility Activity Information

Site ID: 2631100
 Act Code: 202
 Act Name: HW Generator - Small
 HW Annual Flag: Y
 Short Name: SQG
 Action Status: I - Inactive

Act Code: 203
 Act Name: HW Generator - Very Small
 Short Name: VSQG
 Action Status: A - Active

Act Code: 340
 Act Name: LUST
 Short Name: LUST

Additional Site and GIS Information

Site ID: 2631100
 FIPS County Code: 87
 Ownership Type: P
 Site Owner Name: FULTONS SERVICE CENTER INC

Owner Information

Site ID: 2631100
 Owner Sequence Number: 1
 Owner Name: FULTONS SERVICE CENTER INC
 Owner Address: 540 N ONEIDA ST

Owner City: APPLETON
 Owner State: WI
 Owner Zip: 549114724
 Owner Owner End Date: 4/2/2001

Owner Sequence Number: 2
 Owner Name: DAVID VAN LINN
 Owner Address: 540 N ONEIDA ST
 Owner City: APPLETON
 Owner State: WI
 Owner Zip: 54911
 Owner Start Date: 4/2/2001

Wastes Handled Information
 Site ID: 2631100
 Act Code: 202
 SW Sequence Number: 0
 Waste Code: D001
 Waste Name: NON-LISTED IGNITABLE WASTES

DATABASE	STATUS	DISTANCE	ELEVATION	MAP ID
UST-WI	Listed	0.21 miles N	786 ft (3 ft lower than site)	47
SITE NAME			MAPS	ID
FULTON AUTO VANLINNS TRANSMISSION			1 , 2 , 3	680884
ADDRESS			CITY	ZIP
540 N ONEIDA ST			APPLETON	54911
DETAILS				
URL: http://dvmwapps.wi.gov/ER_Tanks/TankList?objid=314628 URL2: http://dvmwapps.wi.gov/ER_Tanks/TankList?building_id= Search By Site ID URL3: http://dvmwapps.wi.gov/ER_Tanks/TankList?ownerid= Search By Customer ID Site ID: 680884 County Code: 44 County: OUTAGAMIE Municipality Type: C Municipality Name: APPLETON Fire Department ID: 4402 Fire Department Name: Appleton LAND OWNER TYPE: Private Customer ID: 309366 Owner: FULTON AUTO VANLINNS TRANSMISSION Owner Address: 540 N ONEIDA ST Owner City: APPLETON Owner State: WI Owner Zip: 54911 Building Name: FULTON AUTO VANLINNS TRANSMISSION Building Address: 540 N ONEIDA ST Building City: APPLETON				

Building Zip: 54911
 Tank ID: 314628
 Wang Object ID: 440200022
 Tank Status: Closed/Removed
 Tank Status Date: 1993-11-11 00:00:00.0
 Tank Wall Size: Single
 Tank Capacity (Gallons): 2000
 Tank Contents: Waste/Used Motor Oil
 Occupancy Type: Retail Fuel Sales
 Marketer: YES
 Federally Regulated UST: YES

Tank ID: 314629
 Wang Object ID: 440200023
 Tank Status: Closed/Removed
 Tank Status Date: 1993-11-10 00:00:00.0
 Tank Wall Size: Single
 Tank Capacity (Gallons): 8000
 Tank Contents: Unleaded Gasoline
 Occupancy Type: Retail Fuel Sales
 Marketer: YES
 Federally Regulated UST: YES

Tank ID: 314630
 Wang Object ID: 440200024
 Tank Status: Closed/Removed
 Tank Status Date: 1993-11-10 00:00:00.0
 Tank Wall Size: Single
 Tank Capacity (Gallons): 10000
 Tank Contents: Unleaded Gasoline
 Occupancy Type: Retail Fuel Sales
 Marketer: YES
 Federally Regulated UST: YES

Tank ID: 314631
 Wang Object ID: 440200025
 Tank Status: Closed/Removed
 Tank Status Date: 1990-03-26 00:00:00.0
 Tank Wall Size: Single
 Tank Capacity (Gallons): 10000
 Tank Contents: Unleaded Gasoline
 Occupancy Type: Retail Fuel Sales
 Marketer: YES
 Federally Regulated UST: YES

DATABASE	STATUS	DISTANCE	ELEVATION	MAP ID
LUST-Closed-WI	Closed	0.21 miles NW	787 ft (2 ft lower than site)	48
SITE NAME			MAPS	ID
WISCONSIN BELL - PACKARD ST			1 , 2 , 3	20451
ADDRESS			CITY	ZIP

311 PACKARD ST

APPLETON

54911

DETAILS

Facility Activity Information

URL: <http://dnr.wi.gov/botw/GetActivityDetail.do?adn=0345000103&siteId=3231400&crumb=1&search=b>

Detail Sequence Number: 20451

Site ID: 3231400

Action Code: 340

Activity Type: LUST

County Code: 45

County Name: OUTAGAMIE

WDNR Region: NORTHEAST

Facility ID: 445145250

Activity Name: WISCONSIN BELL - PACKARD ST

Activity Number: 345000103

Start Date: 3/8/1988

End Date: 11/19/1992

Location Name: WISCONSIN BELL INC

Last Action Date: 11/19/1992

Status CD: C

Status: CLOSED

Risk Code: LOW

Jurisdiction: DNR RR

Public Land Survey System: NE 1/4 of the SW 1/4 of Sec 26, T21N, R17E

Geo Located?: Y

GIS Area or Point?: P

Agency Provided Latitude: 44.2653631

Agency Provided Longitude: -88.4093273

Actions Information

Action Date: 11/19/1992

Action Code: 11

Action Name: Activity Closed

Action Description: Date the Closure Letter or No Further Action letter is sent.

Action Date: 3/6/1992

Action Code: 179

Action Name: Closure Review Request Received (no fee required)

Action Description: Date DNR received a Closure Review Request for a site where the fee has previously been paid or no fee is required (i.e. VPLE).

Action Comment: SUBMITTED BY GERALD SKOCZEK OF WISCONSIN BELL

Action Date: 3/8/1988

Action Code: 1

Action Name: Notification

Action Description: Date the DNR is notified of the discovery of the contamination.

Impacts Information

Impact Sequence Number: 62463

Impact Code: 05

Impact Comment: Soil Contamination

Facility Owner Information

Site ID: 3231400

Owner name: WISCONSIN BELL INC

Owner Address: 722 N BROADWAY

Owner City: MILWAUKEE

Owner State: WI
Owner Zip: 53202

DATABASE	STATUS	DISTANCE	ELEVATION	MAP ID
RCRA-CESQG-US	Listed	0.21 miles NW	787 ft (2 ft lower than site)	48
SITE NAME			MAPS	ID
WISCONSIN BELL INC			1 , 2 , 3	WIR000027219
ADDRESS			CITY	ZIP
311 PACKARD ST			APPLETON	54911

DETAILS

Additional details may be found online using the following link:
http://oaspub.epa.gov/enviro/fii_query_dtl_disp_program_facility?pgm_sys_id_in=WIR000027219&pgm_sys_acrnm_in=RCRAINFO

Source Type: Notification

Generator Status Universe: CEG

Generator Status: Conditionally Exempt Small Quantity Generator

Active Site Indicator: H----

Owner Name: WISCONSIN BELL INC

Operator Name: P1

In Handler Universes: Y

In a Universe: Y

Receive Date: 19970813

Receive Date: 20011210

Contact First Name: MANDY

Contact Last Name: BOHLMANN

Contact Street 1: 36 S FAIRVIEW AVE

Contact City: PARK RIDGE

Contact State: IL

Contact Zip: 60068

Contact Country: US

Contact Phone: 877-648-2073

Waste Code Description: IGNITABLE WASTE | Waste Code Active Status: Y | BR Waste Code Active Status: Y | Waste Code: D001 |

Waste Code Description: CORROSIVE WASTE | Waste Code Active Status: Y | BR Waste Code Active Status: Y | Waste Code: D002 |

Waste Code Description: LEAD | Waste Code Active Status: Y | BR Waste Code Active Status: Y | Waste Code: D008 |

DATABASE	STATUS	DISTANCE	ELEVATION	MAP ID
SHWIMS-WI	Listed	0.21 miles NW	787 ft (2 ft lower than site)	48
SITE NAME			MAPS	ID

WISCONSIN BELL INC	1 , 2 , 3	445145250
ADDRESS	CITY	ZIP
311 PACKARD ST	APPLETON	54911
DETAILS		
<p>Facility Information</p> <p>FID: 445145250</p> <p>Site ID: 3231400</p> <p>Facility Name: WISCONSIN BELL INC</p> <p>Facility Status: O - Operating</p> <p>Mailing Address: 36 S FAIRVIEW AVE</p> <p>Mailing City: PARK RIDGE</p> <p>Mailing State: IL</p> <p>Mailing Zip Code: 60068</p> <p>Facility Activity Information</p> <p>Site ID: 3231400</p> <p>Act Code: 202</p> <p>Act Name: HW Generator - Small</p> <p>HW Annual Flag: Y</p> <p>Short Name: SQG</p> <p>Action Status: I - Inactive</p> <p>Act Code: 203</p> <p>Act Name: HW Generator - Very Small</p> <p>Short Name: VSQG</p> <p>Action Status: A - Active</p> <p>Act Code: 340</p> <p>Act Name: LUST</p> <p>Short Name: LUST</p> <p>Additional Site and GIS Information</p> <p>Site ID: 3231400</p> <p>Owner Information</p> <p>Site ID: 3231400</p> <p>Owner Sequence Number: 1</p> <p>Owner Name: WISCONSIN BELL INC</p> <p>Owner Address: 722 N BROADWAY</p> <p>Owner City: MILWAUKEE</p> <p>Owner State: WI</p> <p>Owner Zip: 53202</p> <p>Wastes Handled Information</p> <p>Site ID: 3231400</p> <p>Act Code: 203</p> <p>Waste Code: D008</p> <p>Waste Name: LEAD</p> <p>Act Code: 203</p> <p>SW Sequence Number: 0</p> <p>Waste Code: D001</p> <p>Waste Name: NON-LISTED IGNITABLE WASTES</p>		

Act Code: 203
 SW Sequence Number: 0
 Waste Code: D002
 Waste Name: NON-LISTED CORROSIVE WASTES

DATABASE	STATUS	DISTANCE	ELEVATION	MAP ID
UST-WI	Listed	0.21 miles NW	787 ft (2 ft lower than site)	48
SITE NAME			MAPS	ID
WISCONSIN BELL			1 , 2 , 3	146473
ADDRESS			CITY	ZIP
311 W PACKARD			APPLETON	54911
DETAILS				

URL: http://dvmwapps.wi.gov/ER_Tanks/TankList?objid=315065
 URL2: http://dvmwapps.wi.gov/ER_Tanks/TankList?building_id= Search By Site ID
 URL3: http://dvmwapps.wi.gov/ER_Tanks/TankList?ownerid= Search By Customer ID
 Site ID: 146473
 County Code: 44
 County: OUTAGAMIE
 Municipality Type: C
 Municipality Name: APPLETON
 Fire Department ID: 4402
 Fire Department Name: Appleton
 LAND OWNER TYPE: Private
 Customer ID: 865403
 Owner: AT&T SERVICES INC - PDO113 - CHERYL ALLEN
 Owner Address: 308 S AKARD ST RM 1700
 Owner City: DALLAS
 Owner State: TX
 Owner Zip: 75202
 Building Name: WISCONSIN BELL
 Building Address: 311 W PACKARD
 Building City: APPLETON
 Building Zip: 54911
 Tank ID: 315065
 Wang Object ID: 440200728
 Tank Status: Closed/Removed
 Tank Status Date: 1988-03-15 00:00:00.0
 Tank Wall Size: Single
 Tank Capacity (Gallons): 250
 Tank Contents: Waste/Used Motor Oil
 Occupancy Type: Utility
 Federally Regulated UST: YES

Tank ID: 315066
 Wang Object ID: 440200729
 Tank Status: Closed/Removed

Tank Status Date: 1988-03-16 00:00:00.0
 Tank Wall Size: Single
 Tank Capacity (Gallons): 4000
 Tank Contents: Unleaded Gasoline
 Occupancy Type: Utility
 Federally Regulated UST: YES

DATABASE	STATUS	DISTANCE	ELEVATION	MAP ID
UST-WI	Listed	0.21 miles NW	787 ft (2 ft lower than site)	48
SITE NAME			MAPS	ID
WISCONSIN BELL			1 , 2 , 3	146474
ADDRESS			CITY	ZIP
311 W PACKARD			APPLETON	54914

DETAILS

URL: http://dvmwapps.wi.gov/ER_Tanks/TankList?objid=314773
 URL2: http://dvmwapps.wi.gov/ER_Tanks/TankList?building_id= Search By Site ID
 URL3: http://dvmwapps.wi.gov/ER_Tanks/TankList?ownerid= Search By Customer ID
 Site ID: 146474
 County Code: 44
 County: OUTAGAMIE
 Municipality Type: C
 Municipality Name: APPLETON
 Fire Department ID: 4402
 Fire Department Name: Appleton
 LAND OWNER TYPE: Private
 Customer ID: 865403
 Owner: AT&T SERVICES INC - PDO113 - CHERYL ALLEN
 Owner Address: 308 S AKARD ST RM 1700
 Owner City: DALLAS
 Owner State: TX
 Owner Zip: 75202
 Building Name: WISCONSIN BELL
 Building Address: 311 W PACKARD
 Building City: APPLETON
 Building Zip: 54914
 Tank ID: 314773
 Wang Object ID: 440200256
 Tank Status: Closed/Removed
 Tank Status Date: 1988-03-16 00:00:00.0
 Tank Wall Size: Single
 Tank Capacity (Gallons): 4000
 Tank Contents: Unleaded Gasoline
 Occupancy Type: Utility
 Federally Regulated UST: YES

DATABASE	STATUS	DISTANCE	ELEVATION	MAP ID
AST-WI	Listed	0.21 miles SW	781 ft (8 ft lower than site)	49
SITE NAME			MAPS	ID
CLARK CLEANERS			1 , 2 , 3	151182
ADDRESS			CITY	ZIP
311 COLLEGE AVE			APPLETON	54911
DETAILS				
<p> URL: http://dvmwapps.wi.gov/ER_Tanks/TankList?objid=209113 URL2: http://dvmwapps.wi.gov/ER_Tanks/TankList?building_id= Search By Site ID URL3: http://dvmwapps.wi.gov/ER_Tanks/TankList?ownerid= Search By Customer ID Site ID: 151182 County Code: 44 County: OUTAGAMIE Municipality Type: C Municipality Name: APPLETON Fire Department ID: 4402 Fire Department Name: Appleton Land Owner Type: Private Customer ID: 384988 Owner: CLARK CLEANERS/JEFF CLARK Owner Address: 311 E COLLEGE AVE Owner City: APPLETON Owner State: WI Owner Zip: 54911 Building Name: CLARK CLEANERS Building Address: 311 COLLEGE AVE Building City: APPLETON Building Zip: 54911 Tank ID: 209113 Wang Object ID: 440200071 Tank Status: Closed/Removed Tank Status Date: 2001-01-01 00:00:00.0 Tank Wall Size: Double Tank Capacity (Gallons): 300 Tank Content: Other Occupancy Type: Mercantile/Commercial Tank ID: 209118 Wang Object ID: 440200076 Tank Status: Closed/Removed Tank Status Date: 1995-11-13 00:00:00.0 Tank Capacity (Gallons): 250 Tank Content: Unknown Occupancy Type: Mercantile/Commercial Tank ID: 209119 Wang Object ID: 440200077 Tank Status: Closed/Removed Tank Status Date: 1995-11-13 00:00:00.0 </p>				

Tank Capacity (Gallons): 250
 Tank Content: Unknown
 Occupancy Type: Mercantile/Commercial

Tank ID: 209120
 Wang Object ID: 440200078
 Tank Status: Closed/Removed
 Tank Status Date: 1995-11-13 00:00:00.0
 Tank Capacity (Gallons): 250
 Tank Content: Unknown
 Occupancy Type: Mercantile/Commercial

DATABASE	STATUS	DISTANCE	ELEVATION	MAP ID
LUST-Closed-WI	Closed	0.21 miles W	788 ft (1 ft lower than site)	50
SITE NAME			MAPS	ID
FURNISHINGS UNLIMITED			1 , 2 , 3	25551
ADDRESS			CITY	ZIP
311 N CLARK ST			APPLETON	

DETAILS

Facility Activity Information
 URL: <http://dnr.wi.gov/botw/GetActivityDetail.do?adn=0345001099&siteId=3637900&crumb=1&search=b>
 Detail Sequence Number: 25551
 Site ID: 3637900
 Action Code: 340
 Activity Type: LUST
 County Code: 45
 County Name: OUTAGAMIE
 WDNR Region: NORTHEAST
 Activity Name: FURNISHINGS UNLIMITED
 Activity Number: 345001099
 Start Date: 1/27/1992
 End Date: 3/4/1993
 Location Name: FURNISHINGS UNLIMITED
 Last Action Date: 3/4/1993
 Status CD: C
 Status: CLOSED
 DCOM Number: 54911466011
 Comm Occurrence ID: 826
 Risk Code: LOW
 Jurisdiction: DNR RR
 Eligible for PECFA Funds?: Yes
 Public Land Survey System: NE 1/4 of the SW 1/4 of Sec 26, T21N, R17E
 Geo Located?: Y
 GIS Area or Point?: P
 Agency Provided Latitude: 44.2642977
 Agency Provided Longitude: -88.4098376

Actions Information

Action Date: 3/4/1993

Action Code: 11

Action Name: Activity Closed

Action Description: Date the Closure Letter or No Further Action letter is sent.

Action Date: 1/28/1992

Action Code: 2

Action Name: RP Letter Sent

Action Description: Date of letter to RP notifying of legal responsibilities associated with the discovery of contamination.

Action Comment: SI WORKPLAN DUE 4/30/92

Action Date: 1/27/1992

Action Code: 1

Action Name: Notification

Action Description: Date the DNR is notified of the discovery of the contamination.

Impacts Information

Impact Sequence Number: 68696

Impact Code: 05

Impact Comment: Soil Contamination

DATABASE	STATUS	DISTANCE	ELEVATION	MAP ID
UST-WI	Listed	0.21 miles W	788 ft (1 ft lower than site)	50
SITE NAME			MAPS	ID
FURNISHINGS UNLIMITED WAREHOUS			1 , 2 , 3	679067
ADDRESS			CITY	ZIP
311 N CLARK ST			APPLETON	54911
DETAILS				

URL: http://dvmwapps.wi.gov/ER_Tanks/TankList?objid=315226

URL2: http://dvmwapps.wi.gov/ER_Tanks/TankList?building_id= Search By Site ID

URL3: http://dvmwapps.wi.gov/ER_Tanks/TankList?ownerid= Search By Customer ID

Site ID: 679067

County Code: 44

County: OUTAGAMIE

Municipality Type: C

Municipality Name: APPLETON

Fire Department ID: 4402

Fire Department Name: Appleton

LAND OWNER TYPE: Private

Customer ID: 501389

Owner: FURNISHINGS UNLIMITED INC

Owner Address: 127 S MEMORIAL DR

Owner City: APPLETON

Owner State: WI

Owner Zip: 54911

Building Name: FURNISHINGS UNLIMITED WAREHOUS
 Building Address: 311 N CLARK ST
 Building City: APPLETON
 Building Zip: 54911
 Tank ID: 315226
 Wang Object ID: 440200976
 Tank Status: Closed/Removed
 Tank Status Date: 1991-11-13 00:00:00.0
 Tank Wall Size: Single
 Tank Capacity (Gallons): 6000
 Tank Contents: Diesel
 Occupancy Type: Mercantile/Commercial
 Federally Regulated UST: YES

DATABASE	STATUS	DISTANCE	ELEVATION	MAP ID
LUST-Closed-WI	Closed	0.22 miles SE	782 ft (7 ft lower than site)	51
SITE NAME			MAPS	ID
PATS TAP			1 , 2 , 3	27523
ADDRESS			CITY	ZIP
314 E COLLEGE AVE			APPLETON	

DETAILS

Facility Activity Information
 URL: <http://dnr.wi.gov/botw/GetActivityDetail.do?adn=0345001575&siteId=3782200&crumb=1&search=b>
 Detail Sequence Number: 27523
 Site ID: 3782200
 Action Code: 340
 Activity Type: LUST
 County Code: 45
 County Name: OUTAGAMIE
 WDNR Region: NORTHEAST
 Activity Name: PATS TAP
 Activity Number: 345001575
 Start Date: 8/31/1993
 End Date: 3/4/1996
 Location Name: PATS TAP
 Last Action Date: 3/4/1996
 Status CD: C
 Status: CLOSED
 Risk Code: LOW
 Jurisdiction: DNR RR
 Public Land Survey System: NW 1/4 of the SE 1/4 of Sec 26, T21N, R17E
 Geo Located?: Y
 GIS Area or Point?: P
 Agency Provided Latitude: 44.262268
 Agency Provided Longitude: -88.4019479

Actions Information

Action Date: 3/4/1996
 Action Code: 11
 Action Name: Activity Closed
 Action Description: Date the Closure Letter or No Further Action letter is sent.

Action Date: 2/12/1996
 Action Code: 37
 Action Name: SI Report Received (w/out Fee)/2
 Action Description: Date the DNR receives the Site Investigation Report. Provides information regarding activities performed to determine degree & extent of contamination and forming a basis for choosing the appropriate remedial action.
 Action Comment: REQUEST CLOSEOUT

Action Date: 10/5/1995
 Action Code: 35
 Action Name: Site Investigation Workplan Received (w/out Fee)/2
 Action Description: Date the DNR receives the Site Investigation Workplan. States the objectives of the investigation to determine the degree and extent of contamination.

Action Date: 8/15/1995
 Action Code: 30
 Action Name: Site Investigation Workplan Go Ahead (notice to proceed)
 Action Description: Date the DNR allows the RP to proceed without approval of the SIWP. Either written or by phone call.

Action Date: 8/11/1995
 Action Code: 35
 Action Name: Site Investigation Workplan Received (w/out Fee)
 Action Description: Date the DNR receives the Site Investigation Workplan. States the objectives of the investigation to determine the degree and extent of contamination.

Action Date: 11/7/1994
 Action Code: 37
 Action Name: SI Report Received (w/out Fee)
 Action Description: Date the DNR receives the Site Investigation Report. Provides information regarding activities performed to determine degree & extent of contamination and forming a basis for choosing the appropriate remedial action.
 Action Comment: REQUESTING CLOSURE

Action Date: 10/13/1993
 Action Code: 43
 Action Name: Status Report Received
 Action Description: Date updates on progress are received. Can be 30, 60, 90 days or other interval.
 Action Comment: CONSULTANT HIRED

Action Date: 8/31/1993
 Action Code: 2
 Action Name: RP Letter Sent
 Action Description: Date of letter to RP notifying of legal responsibilities associated with the discovery of contamination.
 Action Comment: SI WORKPLAN DUE 11/5/93

Action Date: 8/31/1993
 Action Code: 1
 Action Name: Notification
 Action Description: Date the DNR is notified of the discovery of the contamination.

Impacts Information
 Impact Sequence Number: 70853
 Impact Code: 05
 Impact Comment: Soil Contamination

DATABASE	STATUS	DISTANCE	ELEVATION	MAP ID
UST-WI	Listed	0.22 miles SE	782 ft (7 ft lower than site)	51
SITE NAME			MAPS	ID
PATS TAP INC			1 , 2 , 3	675255
ADDRESS			CITY	ZIP
314 E COLLEGE AVE			APPLETON	54911
DETAILS				
URL: http://dvmwapps.wi.gov/ER_Tanks/TankList?objid=315493 URL2: http://dvmwapps.wi.gov/ER_Tanks/TankList?building_id= Search By Site ID URL3: http://dvmwapps.wi.gov/ER_Tanks/TankList?ownerid= Search By Customer ID Site ID: 675255 County Code: 44 County: OUTAGAMIE Municipality Type: C Municipality Name: APPLETON Fire Department ID: 4402 Fire Department Name: Appleton LAND OWNER TYPE: Private Customer ID: 351045 Owner: PATRICK CROWE Owner Address: 1920 N APPLETON ST Owner City: APPLETON Owner State: WI Owner Zip: 54911 Building Name: PATS TAP INC Building Address: 314 E COLLEGE AVE Building City: APPLETON Building Zip: 54911 Tank ID: 315493 Wang Object ID: 440201370 Tank Status: Closed/Removed Tank Status Date: 1993-08-31 00:00:00.0 Tank Wall Size: Single Tank Capacity (Gallons): 550 Tank Contents: Fuel Oil Occupancy Type: Other Federally Regulated UST: NO				

DATABASE	STATUS	DISTANCE	ELEVATION	MAP ID
LUST-Closed-WI	Closed	0.22 miles SW	781 ft (8 ft lower than site)	52
SITE NAME			MAPS	ID

J C PENNEY BLDG	1 , 2 , 3	25846
ADDRESS	CITY	ZIP
302 W COLLEGE AVE	APPLETON	
DETAILS		
<p>Facility Activity Information</p> <p>URL: http://dnr.wi.gov/botw/GetActivityDetail.do?adn=0345001162&siteld=3659700&crumb=1&search=b</p> <p>Detail Sequence Number: 25846</p> <p>Site ID: 3659700</p> <p>Action Code: 340</p> <p>Activity Type: LUST</p> <p>County Code: 45</p> <p>County Name: OUTAGAMIE</p> <p>WDNR Region: NORTHEAST</p> <p>Activity Name: J C PENNEY BLDG</p> <p>Activity Number: 345001162</p> <p>Start Date: 4/30/1992</p> <p>End Date: 11/4/1992</p> <p>Location Name: J C PENNEY BLDG</p> <p>Last Action Date: 11/4/1992</p> <p>Status CD: C</p> <p>Status: CLOSED</p> <p>Activity Detail Address: 3301 W COLLEGE AVE</p> <p>Risk Code: MEDIUM</p> <p>Jurisdiction: DNR RR</p> <p>Public Land Survey System: SE 1/4 of the SE 1/4 of Sec 29, T21N, R17E</p> <p>Geo Located?: Y</p> <p>GIS Area or Point?: P</p> <p>Agency Provided Latitude: 44.2612358</p> <p>Agency Provided Longitude: -88.4564258</p> <p>Actions Information</p> <p>Action Date: 11/4/1992</p> <p>Action Code: 11</p> <p>Action Name: Activity Closed</p> <p>Action Description: Date the Closure Letter or No Further Action letter is sent.</p> <p>Action Date: 5/6/1992</p> <p>Action Code: 2</p> <p>Action Name: RP Letter Sent</p> <p>Action Description: Date of letter to RP notifying of legal responsibilities associated with the discovery of contamination.</p> <p>Action Comment: SI WORKPLAN DUE 9/6/92</p> <p>Action Date: 4/30/1992</p> <p>Action Code: 1</p> <p>Action Name: Notification</p> <p>Action Description: Date the DNR is notified of the discovery of the contamination.</p> <p>Impacts Information</p> <p>Impact Sequence Number: 69029</p> <p>Impact Code: 05</p> <p>Impact Comment: Soil Contamination</p>		

DATABASE	STATUS	DISTANCE	ELEVATION	MAP ID
UST-WI	Listed	0.22 miles SW	781 ft (8 ft lower than site)	52
SITE NAME			MAPS	ID
J C PENNEYS			1 , 2 , 3	90280
ADDRESS			CITY	ZIP
302 W COLLEGE AVE			APPLETON	54911
DETAILS				
URL: http://dvmwapps.wi.gov/ER_Tanks/TankList?objid=315424 URL2: http://dvmwapps.wi.gov/ER_Tanks/TankList?building_id= Search By Site ID URL3: http://dvmwapps.wi.gov/ER_Tanks/TankList?ownerid= Search By Customer ID Site ID: 90280 County Code: 44 County: OUTAGAMIE Municipality Type: C Municipality Name: APPLETON Fire Department ID: 4402 Fire Department Name: Appleton LAND OWNER TYPE: Private Customer ID: 352713 Owner: PFEFFERLE ENTERPRISES Owner Address: 100 W LAWRENCE ST Owner City: APPLETON Owner State: WI Owner Zip: 54911 Building Name: J C PENNEYS Building Address: 302 W COLLEGE AVE Building City: APPLETON Building Zip: 54911 Tank ID: 315424 Wang Object ID: 440201277 Tank Status: Closed/Removed Tank Status Date: 1992-04-14 00:00:00.0 Tank Wall Size: Single Tank Capacity (Gallons): 10000 Tank Contents: Fuel Oil Occupancy Type: Other Federally Regulated UST: NO				

DATABASE	STATUS	DISTANCE	ELEVATION	MAP ID
LUST-Closed-WI	Closed	0.22 miles SE	782 ft (7 ft lower than site)	53
SITE NAME			MAPS	ID
AVENUE COIN & JEWELRY			1 , 2 , 3	364214

ADDRESS	CITY	ZIP
303 E COLLEGE AVE	APPLETON	
DETAILS		
<p>Facility Activity Information</p> <p>URL: http://dnr.wi.gov/botw/GetActivityDetail.do?adn=0345364214&siteId=8890300&crumb=1&search=b</p> <p>Detail Sequence Number: 364214</p> <p>Site ID: 8890300</p> <p>Action Code: 340</p> <p>Activity Type: LUST</p> <p>County Code: 45</p> <p>County Name: OUTAGAMIE</p> <p>WDNR Region: NORTHEAST</p> <p>Activity Name: AVENUE COIN & JEWELRY</p> <p>Activity Number: 345364214</p> <p>Start Date: 4/11/2002</p> <p>End Date: 10/28/2002</p> <p>Location Name: AVENUE COIN & JEWELRY</p> <p>Last Action Date: 10/28/2002</p> <p>Status CD: C</p> <p>Status: CLOSED</p> <p>Risk Code: LOW</p> <p>Jurisdiction: DNR RR</p> <p>Public Land Survey System: SW 1/4 of the SE 1/4 of Sec 26, T21N, R17E</p> <p>Geo Located?: Y</p> <p>GIS Area or Point?: P</p> <p>Agency Provided Latitude: 44.2615816</p> <p>Agency Provided Longitude: -88.4025315</p> <p>Actions Information</p> <p>Action Date: 10/28/2002</p> <p>Action Code: 11</p> <p>Action Name: Activity Closed</p> <p>Action Description: Date the Closure Letter or No Further Action letter is sent.</p> <p>Action Date: 10/28/2002</p> <p>Action Code: 83</p> <p>Action Name: Close-out Under NR708.09</p> <p>Action Description: No Further Action required. RP not required to conduct NR716 investigation. Not closed out under NR726.</p> <p>Action Date: 4/11/2002</p> <p>Action Code: 1</p> <p>Action Name: Notification</p> <p>Action Description: Date the DNR is notified of the discovery of the contamination.</p> <p>Substances Information</p> <p>Substance Description: Petroleum - Unknown Type</p> <p>Impacts Information</p> <p>Impact Sequence Number: 373485</p> <p>Impact Code: 21</p> <p>Impact Comment: Contamination in Right of Way</p>		

DATABASE	STATUS	DISTANCE	ELEVATION	MAP ID
LUST-Closed-WI	Closed	0.22 miles NE	781 ft (8 ft lower than site)	54
SITE NAME			MAPS	ID
SCHULTZ PROPERTY			1 , 2 , 3	27153
ADDRESS			CITY	ZIP
525 N DURKEE ST			APPLETON	54911
DETAILS				
<p>Facility Activity Information</p> <p>URL: http://dnr.wi.gov/botw/GetActivityDetail.do?adn=0345001470&siteId=2640900&crumb=1&search=b</p> <p>Detail Sequence Number: 27153</p> <p>Site ID: 2640900</p> <p>Action Code: 340</p> <p>Activity Type: LUST</p> <p>County Code: 45</p> <p>County Name: OUTAGAMIE</p> <p>WDNR Region: NORTHEAST</p> <p>Facility ID: 445117750</p> <p>Activity Name: SCHULTZ PROPERTY</p> <p>Activity Number: 345001470</p> <p>Start Date: 5/11/1993</p> <p>End Date: 11/4/1993</p> <p>Location Name: SCHULTZ ROBERT RESIDENCE</p> <p>Last Action Date: 11/4/1993</p> <p>Status CD: C</p> <p>Status: CLOSED</p> <p>DCOM Number: 54911505025</p> <p>Comm Occurrence ID: 2659</p> <p>Risk Code: LOW</p> <p>Jurisdiction: DNR RR</p> <p>Eligible for PECFA Funds?: Yes</p> <p>Public Land Survey System: SW 1/4 of the NE 1/4 of Sec 26, T21N, R17E</p> <p>Geo Located?: Y</p> <p>GIS Area or Point?: P</p> <p>Agency Provided Latitude: 44.2665555</p> <p>Agency Provided Longitude: -88.4022765</p> <p>Actions Information</p> <p>Action Date: 11/4/1993</p> <p>Action Code: 11</p> <p>Action Name: Activity Closed</p> <p>Action Description: Date the Closure Letter or No Further Action letter is sent.</p> <p>Action Date: 5/20/1993</p> <p>Action Code: 2</p> <p>Action Name: RP Letter Sent</p> <p>Action Description: Date of letter to RP notifying of legal responsibilities associated with the discovery of contamination.</p> <p>Action Comment: SI WORKPLAN DUE 7/25/93</p> <p>Action Date: 5/11/1993</p>				

Action Code: 1
 Action Name: Notification
 Action Description: Date the DNR is notified of the discovery of the contamination.

Impacts Information
 Impact Sequence Number: 70437
 Impact Code: 05
 Impact Comment: Soil Contamination

Facility Owner Information
 Site ID: 2640900
 Owner name: ROBERT SCHULTZ
 Owner Address: 525 N DURKEE ST
 Owner City: APPLETON
 Owner State: WI
 Owner Zip: 54911

DATABASE	STATUS	DISTANCE	ELEVATION	MAP ID
RCRA-NON-US	Listed	0.22 miles NE	781 ft (8 ft lower than site)	54
SITE NAME			MAPS	ID
SCHULTZ ROBERT RESIDENCE			1 , 2 , 3	WID988639985
ADDRESS			CITY	ZIP
525 N DURKEE ST			APPLETON	54911
DETAILS				

Additional details may be found online using the following link:
http://oaspub.epa.gov/enviro/fii_query_dtl_disp_program_facility?pgm_sys_id_in=WID988639985&pgm_sys_acrnm_in=RCRAINFO
 Source Type: Implementer
 Generator Status: Non-Generator
 Owner Name: SCHULTZ ROBERT
 Operator Name: P1

Receive Date: 19930607
 Contact First Name: ROBERT
 Contact Last Name: SCHULTZ
 Contact Street 1: 525 N DURKEE ST
 Contact City: APPLETON
 Contact State: WI
 Contact Zip: 54911
 Contact Country: US
 Contact Phone: 414-739-4919

Receive Date: 20080404
 Contact First Name: ROBERT
 Contact Last Name: SCHULTZ
 Contact Street 1: 525 N DURKEE ST
 Contact City: APPLETON
 Contact State: WI

Contact Zip: 54911
Contact Country: US
Contact Phone: 414-739-4919

Waste Code Description: DESCRIPTION | Waste Code Active Status: N | BR Waste Code Active Status: N | Waste Code: D000 |
Waste Code Description: IGNITABLE WASTE | Waste Code Active Status: Y | BR Waste Code Active Status: Y | Waste Code: D001 |
Waste Code Description: LEAD | Waste Code Active Status: Y | BR Waste Code Active Status: Y | Waste Code: D008 |

DATABASE	STATUS	DISTANCE	ELEVATION	MAP ID
SHWIMS-WI	Listed	0.22 miles NE	781 ft (8 ft lower than site)	54
SITE NAME			MAPS	ID
SCHULTZ ROBERT RESIDENCE			1 , 2 , 3	445117750
ADDRESS			CITY	ZIP
525 N DURKEE ST			APPLETON	54911

DETAILS

Facility Information

FID: 445117750
Site ID: 2640900
Facility Name: SCHULTZ ROBERT RESIDENCE
Facility Status: O - Operating
Mailing Address: 525 N DURKEE ST
Mailing City: APPLETON
Mailing State: WI
Mailing Zip Code: 54911

Facility Activity Information

Site ID: 2640900
Act Code: 202
Act Name: HW Generator - Small
HW Annual Flag: Y
Short Name: SQG
Action Status: I - Inactive

Act Code: 340
Act Name: LUST
Short Name: LUST

Additional Site and GIS Information

Site ID: 2640900
FIPS County Code: 87
Ownership Type: P
Site Owner Name: ROBERT SCHULTZ

Owner Information

Site ID: 2640900
Owner Sequence Number: 1
Owner Name: ROBERT SCHULTZ

Owner Address: 525 N DURKEE ST
 Owner City: APPLETON
 Owner State: WI
 Owner Zip: 54911

Wastes Handled Information

Site ID: 2640900
 Act Code: 202
 SW Sequence Number: 0
 Waste Code: D000
 Waste Name: NON-LISTED TOXIC WASTES

Act Code: 202
 SW Sequence Number: 0
 Waste Code: D001
 Waste Name: NON-LISTED IGNITABLE WASTES

Act Code: 202
 SW Sequence Number: 0
 Waste Code: D008
 Waste Name: LEAD

DATABASE	STATUS	DISTANCE	ELEVATION	MAP ID
UST-WI	Listed	0.22 miles NE	781 ft (8 ft lower than site)	54
SITE NAME			MAPS	ID
ROBERT SCHULTZ			1 , 2 , 3	126063
ADDRESS			CITY	ZIP
525 N DURKEE ST			APPLETON	54911

DETAILS

URL: http://dvmwapps.wi.gov/ER_Tanks/TankList?objid=315459
 URL2: http://dvmwapps.wi.gov/ER_Tanks/TankList?building_id= Search By Site ID
 URL3: http://dvmwapps.wi.gov/ER_Tanks/TankList?ownerid= Search By Customer ID
 Site ID: 126063
 County Code: 44
 County: OUTAGAMIE
 Municipality Type: C
 Municipality Name: APPLETON
 Fire Department ID: 4402
 Fire Department Name: Appleton
 LAND OWNER TYPE: Private
 Customer ID: 361862
 Owner: ROBERT SCHULTZ
 Owner Address: 525 N DURKEE ST
 Owner City: APPLETON
 Owner State: WI
 Owner Zip: 54911
 Building Name: ROBERT SCHULTZ

Building Address: 525 N DURKEE ST
 Building City: APPLETON
 Building Zip: 54911
 Tank ID: 315459
 Wang Object ID: 440201333
 Tank Status: Closed/Removed
 Tank Status Date: 1993-05-06 00:00:00.0
 Tank Wall Size: Single
 Tank Capacity (Gallons): 1000
 Tank Contents: Fuel Oil
 Occupancy Type: Residential
 Federally Regulated UST: NO

DATABASE	STATUS	DISTANCE	ELEVATION	MAP ID
UST-WI	Listed	0.22 miles SW	781 ft (8 ft lower than site)	55
SITE NAME			MAPS	ID
PARK CENTRAL			1 , 2 , 3	769505
ADDRESS			CITY	ZIP
318 W COLLEGE AVE			APPLETON	54911
DETAILS				
URL: http://dvmwapps.wi.gov/ER_Tanks/TankList?objid=1325454 URL2: http://dvmwapps.wi.gov/ER_Tanks/TankList?building_id= Search By Site ID URL3: http://dvmwapps.wi.gov/ER_Tanks/TankList?ownerid= Search By Customer ID Site ID: 769505 County Code: 44 County: OUTAGAMIE Municipality Type: C Municipality Name: APPLETON Fire Department ID: 4402 Fire Department Name: Appleton LAND OWNER TYPE: Private Customer ID: 1182414 Owner: PARK CENTRAL - CHUCK MC CARRELL Owner Address: 318 W COLLEGE AVE Owner City: APPLETON Owner State: WI Owner Zip: 54911 Building Name: PARK CENTRAL Building Address: 318 W COLLEGE AVE Building City: APPLETON Building Zip: 54911 Tank ID: 1325454 Tank Status: Closed Filled With Inert Material Tank Status Date: 1987-01-20 00:00:00.0 Tank Wall Size: Single Tank Capacity (Gallons): 16000 Tank Contents: Sand/Gravel/Slurry				

Occupancy Type: Mercantile/Commercial
 Federally Regulated UST: YES

DATABASE	STATUS	DISTANCE	ELEVATION	MAP ID
UST-WI	Listed	0.23 miles S	784 ft (5 ft lower than site)	56
SITE NAME			MAPS	ID
DELROY D LAABS			1 , 2 , 3	68818
ADDRESS			CITY	ZIP
115 ELLEN LN			APPLETON	54915

DETAILS

URL: http://dvmwapps.wi.gov/ER_Tanks/TankList?objid=316428
 URL2: http://dvmwapps.wi.gov/ER_Tanks/TankList?building_id= Search By Site ID
 URL3: http://dvmwapps.wi.gov/ER_Tanks/TankList?ownerid= Search By Customer ID
 Site ID: 68818
 County Code: 44
 County: OUTAGAMIE
 Municipality Type: C
 Municipality Name: APPLETON
 Fire Department ID: 4407
 Fire Department Name: Greenville
 LAND OWNER TYPE: Private
 Customer ID: 295779
 Owner: DELROY D LAABS
 Owner Address: 115 ELLEN LN
 Owner City: GREENVILLE
 Owner State: WI
 Owner Zip: 54915
 Building Name: DELROY D LAABS
 Building Address: 115 ELLEN LN
 Building City: APPLETON
 Building Zip: 54915
 Tank ID: 316428
 Wang Object ID: 440700049
 Tank Status: In Use
 Tank Wall Size: Single
 Tank Capacity (Gallons): 300
 Tank Contents: Unleaded Gasoline
 Occupancy Type: Residential
 Federally Regulated UST: NO

DATABASE	STATUS	DISTANCE	ELEVATION	MAP ID
RCRA-NON-US	Listed	0.23 miles W	780 ft (9 ft lower than site)	57

SITE NAME	MAPS	ID
WASHINGTON ST PARKING RAMP	1 , 2 , 3	WID988641007
ADDRESS	CITY	ZIP
315 W WASHINGTON ST	APPLETON	54911
DETAILS		
<p>Additional details may be found online using the following link: http://oaspub.epa.gov/enviro/fii_query_dtl_disp_program_facility?pgm_sys_id_in=WID988641007&pgm_sys_acrnm_in=RCRAINFO Source Type: Implementer Generator Status: Non-Generator</p> <p>Receive Date: 19930629 Contact First Name: PAULA Contact Last Name: VANDEHEY Contact Street 1: 200 N APPLETON ST Contact City: APPLETON Contact State: WI Contact Zip: 54911 Contact Country: US Contact Phone: 414-832-6474</p> <p>Receive Date: 19940301 Reporting Cycle Year: 1993 Contact First Name: PAULA Contact Last Name: VANDEHEY Contact Phone: 414-832-6474</p> <p>Receive Date: 20000823</p> <p>Waste Code Description: IGNITABLE WASTE Waste Code Active Status: Y BR Waste Code Active Status: Y Waste Code: D001 </p>		

DATABASE	STATUS	DISTANCE	ELEVATION	MAP ID
SHWIMS-WI	Listed	0.23 miles W	780 ft (9 ft lower than site)	57
SITE NAME			MAPS	ID
WASHINGTON ST PARKING RAMP			1 , 2 , 3	445117200
ADDRESS			CITY	ZIP
315 W WASHINGTON ST			APPLETON	54911
DETAILS				
Facility Information FID: 445117200 Site ID: 2634300 Facility Name: WASHINGTON ST PARKING RAMP Facility Status: O - Operating				

Mailing Address: 200 N APPLETON ST
Mailing City: APPLETON
Mailing State: WI
Mailing Zip Code: 54911

Facility Activity Information
Site ID: 2634300
Act Code: 201
Act Name: HW Generator - Large
HW Annual Flag: Y
Short Name: LQG
Action Status: I - Inactive

Additional Site and GIS Information
Site ID: 2634300
FIPS County Code: 87
Ownership Type: M
Site Owner Name: CITY OF APPLETON

Owner Information
Site ID: 2634300
Owner Sequence Number: 1
Owner Name: CITY OF APPLETON
Owner Address: 200 N APPLETON ST
Owner City: APPLETON
Owner State: WI
Owner Zip: 54911

Wastes Handled Information
Site ID: 2634300
Act Code: 201
SW Sequence Number: 0
Waste Code: D001
Waste Name: NON-LISTED IGNITABLE WASTES

DATABASE	STATUS	DISTANCE	ELEVATION	MAP ID
UST-WI	Listed	0.23 miles E	782 ft (7 ft lower than site)	58
SITE NAME			MAPS	ID
KATHRYN DICKEY			1 , 2 , 3	98426
ADDRESS			CITY	ZIP
323 N DREW			APPLETON	54911
DETAILS				
URL: http://dvmwapps.wi.gov/ER_Tanks/TankList?objid=315157 URL2: http://dvmwapps.wi.gov/ER_Tanks/TankList?building_id= Search By Site ID URL3: http://dvmwapps.wi.gov/ER_Tanks/TankList?ownerid= Search By Customer ID Site ID: 98426 County Code: 44				

County: OUTAGAMIE
 Municipality Type: C
 Municipality Name: APPLETON
 Fire Department ID: 4402
 Fire Department Name: Appleton
 LAND OWNER TYPE: Private
 Customer ID: 286853
 Owner: CHARLES HOWELL
 Owner Address: 331 E HARRIS
 Owner City: APPLETON
 Owner State: WI
 Owner Zip: 54911
 Building Name: KATHRYN DICKEY
 Building Address: 323 N DREW
 Building City: APPLETON
 Building Zip: 54911
 Tank ID: 315157
 Wang Object ID: 440200853
 Tank Status: In Use
 Tank Wall Size: Single
 Tank Capacity (Gallons): 300
 Tank Contents: Fuel Oil
 Occupancy Type: Residential
 Federally Regulated UST: NO

DATABASE	STATUS	DISTANCE	ELEVATION	MAP ID
UST-WI	Listed	0.23 miles SE	782 ft (7 ft lower than site)	59
SITE NAME			MAPS	ID
PEERLESS CLEANERS			1 , 2 , 3	117606
ADDRESS			CITY	ZIP
307 E COLLEGE AVE			APPLETON	54911

DETAILS

URL: http://dvmwapps.wi.gov/ER_Tanks/TankList?objid=315383
 URL2: http://dvmwapps.wi.gov/ER_Tanks/TankList?building_id= Search By Site ID
 URL3: http://dvmwapps.wi.gov/ER_Tanks/TankList?ownerid= Search By Customer ID
 Site ID: 117606
 County Code: 44
 County: OUTAGAMIE
 Municipality Type: C
 Municipality Name: APPLETON
 Fire Department ID: 4402
 Fire Department Name: Appleton
 LAND OWNER TYPE: Private
 Customer ID: 352114
 Owner: PEERLESS CLEANERS
 Owner Address: 307 E COLLEGE AVE
 Owner City: APPLETON

Owner State: WI
 Owner Zip: 54911
 Building Name: PEERLESS CLEANERS
 Building Address: 307 E COLLEGE AVE
 Building City: APPLETON
 Building Zip: 54911
 Tank ID: 315383
 Wang Object ID: 440201215
 Tank Status: Closed/Removed
 Tank Status Date: 1990-08-08 00:00:00.0
 Tank Wall Size: Single
 Tank Capacity (Gallons): 8000
 Tank Contents: Fuel Oil
 Occupancy Type: Industrial
 Federally Regulated UST: NO

DATABASE	STATUS	DISTANCE	ELEVATION	MAP ID
ERP-Closed-WI	CLOSED	0.23 miles W	789 ft (0 ft higher than site)	60
SITE NAME			MAPS	ID
SURE-DRY BASEMENT SYSTEMS INC			1 , 2 , 3	548198
ADDRESS			CITY	ZIP
226-230 N DIVISION ST			APPLETON	

DETAILS

Facility Activity Information
 URL: <http://dnr.wi.gov/botw/GetActivityDetail.do?adn=0245548198&siteld=17071900&crumb=1&search=b>
 Detail Sequence Number: 548198
 Site ID: 17071900
 Action Code: 330
 Activity Type: ERP
 County Code: 45
 County Name: OUTAGAMIE
 WDNR Region: NORTHEAST
 Activity Name: SURE-DRY BASEMENT SYSTEMS INC
 Activity Number: 245548198
 Start Date: 10/12/2006
 End Date: 5/14/2010
 Location Name: SURE-DRY BASEMENT SYSTEMS INC
 Activity Comments: PARCEL #312043002
 Last Action: 5/14/2010
 Status CD: C
 Status: CLOSED
 Acres: 0.5
 Jurisdiction: DNR RR
 Public Land Survey System: NE 1/4 of the SW 1/4 of Sec 26, T21N, R17E
 Geo Located Flag: Y
 GIS Area Point Flag: P

Actions Information

Action Date: 5/14/2010

Action Code: 11

Action Name: Activity Closed

Action Description: Date the Closure Letter or No Further Action letter is sent.

Action Comment: PROJECT MANAGER CLOSURE APPROVAL

Action Date: 5/4/2010

Action Code: 199

Action Name: Additional Information Received (Fee-Based or Closure)

Action Description: Date DNR received the additional information that it had requested in order to make a determination on a fee-based or closure submittal.

Action Comment: TW-1 ABANDONMENT FORM

Action Date: 4/21/2010

Action Code: 43

Action Name: Status Report Received/6

Action Description: Date updates on progress are received. Can be 30, 60, 90 days or other interval.

Action Comment: NO CHLOROMETHANE PRESENT IN GROUNDWATER AT TW-1, LOCATION OF FORMER MW-1

Action Date: 3/5/2010

Action Code: 198

Action Name: Request for Additional Information (Fee-Based or Closure)

Action Description: Date DNR requests additional information in order to make a determination on a fee-based or closure submittal.

Action Comment: ANALYZE GROUNDWATER FOR VOCs AT FORMER MW-1

Action Date: 2/22/2010

Action Code: 79

Action Name: Closure Review Request Received with Fee

Action Description: Date DNR Project Manager determined that the Case Closure - GIS Registry (Form 4400-202) submittal was administratively complete and a review can begin. Fees have been paid for the review.

Action Date: 2/16/2010

Action Code: 37

Action Name: SI Report Received (w/out Fee)

Action Description: Date the DNR receives the Site Investigation Report. Provides information regarding activities performed to determine degree & extent of contamination and forming a basis for choosing the appropriate remedial action.

Action Comment: SITE INVESTIGATION REPORT (SIR)

Action Date: 2/16/2010

Action Code: 147

Action Name: Remedial Design Report Received (w/out Fee)

Action Description: Date DNR receives the Remedial Action Design Report (NR 724.09). It documents the proposed design of the remedial action or system (fka: RAP).

Action Comment: REMEDIAL ACTION REPORT (RAR) - EXCAVATED 620.47 TONS IMPACTED SOILS

Action Date: 6/17/2009

Action Code: 43

Action Name: Status Report Received/5

Action Description: Date updates on progress are received. Can be 30, 60, 90 days or other interval.

Action Comment: REMEDIAL EXCAVATION PLANNED WITHIN 30 DAYS

Action Date: 6/5/2009

Action Code: 99

Action Name: Miscellaneous/4

Action Description: Miscellaneous action. Please see action comments.

Action Comment: DNR REQUEST FOR STATUS UPDATE BY 6/18/09

Action Date: 1/20/2009
 Action Code: 43
 Action Name: Status Report Received/4
 Action Description: Date updates on progress are received. Can be 30, 60, 90 days or other interval.
 Action Comment: STRUCTURES REMOVED FALL 2008; EXCAVATION PLANNED FOR MAY 2009

Action Date: 1/13/2009
 Action Code: 99
 Action Name: Miscellaneous/3
 Action Description: Miscellaneous action. Please see action comments.
 Action Comment: DNR CALL TO RP - CONSULTANT WILL SEND LETTER UPDATE - EXCAVATION SCHEDULED FOR SPRING 2009

Action Date: 9/15/2008
 Action Code: 99
 Action Name: Miscellaneous/2
 Action Description: Miscellaneous action. Please see action comments.
 Action Comment: DNR CALL TO RP - CONSULTANT WILL SEND LETTER UPDATE WITHIN TWO WEEKS

Action Date: 8/7/2007
 Action Code: 43
 Action Name: Status Report Received/3
 Action Description: Date updates on progress are received. Can be 30, 60, 90 days or other interval.
 Action Comment: NOVEMBER 2006 SOIL & GROUNDWATER DATA

Action Date: 7/26/2007
 Action Code: 43
 Action Name: Status Report Received/2
 Action Description: Date updates on progress are received. Can be 30, 60, 90 days or other interval.
 Action Comment: ENVIRONMENTAL ESCROW AGREEMENT - 02/21/07

Action Date: 7/20/2007
 Action Code: 99
 Action Name: Miscellaneous
 Action Description: Miscellaneous action. Please see action comments.
 Action Comment: REQUEST FOR STATUS UPDATE

Action Date: 11/9/2006
 Action Code: 43
 Action Name: Status Report Received
 Action Description: Date updates on progress are received. Can be 30, 60, 90 days or other interval.
 Action Comment: CONSULTANT HIRED

Action Date: 10/19/2006
 Action Code: 2
 Action Name: RP Letter Sent
 Action Description: Date of letter to RP notifying of legal responsibilities associated with the discovery of contamination.

Action Date: 10/12/2006
 Action Code: 1
 Action Name: Notification
 Action Description: Date the DNR is notified of the discovery of the contamination.
 Action Comment: PHASE II - 09/21/2006

Substances Information
 Substance Description: Hydraulic Oil

Impacts Information

Impact Seq Number: 550997

Impact Code: 05

Impact Comment: Soil Contamination

Impact Seq Number: 563766

Impact Code: 04

Impact Comment: Groundwater Contamination

DATABASE	STATUS	DISTANCE	ELEVATION	MAP ID
RCRA-NON-US	Listed	0.23 miles SE	781 ft (8 ft lower than site)	61
SITE NAME			MAPS	ID
CLARK CLEANERS			1 , 2 , 3	WID023133135
ADDRESS			CITY	ZIP
311 E COLLEGE AVE			APPLETON	54911

DETAILS

Additional details may be found online using the following link:

http://oaspub.epa.gov/enviro/fii_query_dtl_disp_program_facility?pgm_sys_id_in=WID023133135&pgm_sys_acnm_in=RCRAINFO

Source Type: Implementer

Generator Status: Non-Generator

Operator Name:

Receive Date: 19860919

Contact First Name: HARLAN

Contact Last Name: CLARK

Contact Street 1: 311 E COLLEGE AVE

Contact City: APPLETON

Contact State: WI

Contact Zip: 54911

Contact Country: US

Contact Phone: 414-734-3003

Receive Date: 19990808

Receive Date: 20030805

Contact First Name: JEFFREY

Contact Middle Initial: D

Contact Last Name: CLARK

Contact Street 1: 311 E COLLEGE AVE

Contact City: APPLETON

Contact State: WI

Contact Zip: 54911

Contact Country: US

Contact Phone: 920-734-3003

Waste Code Description: IGNITABLE WASTE | Waste Code Active Status: Y | BR Waste Code Active Status: Y | Waste Code: D001 |

Evaluation Type Description*: FOCUSED COMPLIANCE INSPECTION

Evaluation Start Date: 20030805
 Focus Area Description: CONVERTED FROM V2 RCRAINFO
 Found Violation Flag: N

DATABASE	STATUS	DISTANCE	ELEVATION	MAP ID
SHWIMS-WI	Listed	0.23 miles SE	781 ft (8 ft lower than site)	61
SITE NAME			MAPS	ID
CLARK CLEANERS (FORMER)			1 , 2 , 3	471078190
ADDRESS			CITY	ZIP
311 E COLLEGE AVE			APPLETON	54911

DETAILS

Facility Information

FID: 471078190
 Site ID: 711200
 Facility Name: CLARK CLEANERS (FORMER)
 Facility Status: C - Closed
 Mailing Address: 311 E COLLEGE AVE
 Mailing City: APPLETON
 Mailing State: WI
 Mailing Zip Code: 54911

Facility Activity Information

Site ID: 711200
 Act Code: 202
 Act Name: HW Generator - Small
 HW Annual Flag: Y
 Short Name: SQG
 Action Status: I - Inactive

Act Code: 203
 Act Name: HW Generator - Very Small
 Short Name: VSQG
 Action Status: I - Inactive

Additional Site and GIS Information

Site ID: 711200

Owner Information

Site ID: 711200
 Owner Sequence Number: 1
 Owner Name: HARLAN J CLARK
 Owner Address: 311 E COLLEGE AVE
 Owner City: APPLETON
 Owner State: WI
 Owner Zip: 54911

DATABASE	STATUS	DISTANCE	ELEVATION	MAP ID
NAR-WI	Listed	0.24 miles SE	781 ft (8 ft lower than site)	62
SITE NAME			MAPS	ID
LAWRENCE UNIVERSITY-PHYSICAL PLT			1 , 2 , 3	543254
ADDRESS			CITY	ZIP
315 E COLLEGE AVE			APPLETON	54911
DETAILS				
<p>Facility Activity Information</p> <p>URL: http://dnr.wi.gov/botw/GetActivityDetail.do?siteId=13507900&adn=945543254</p> <p>Detail Sequence Number: 543254</p> <p>Site ID: 13507900</p> <p>Status Code: N</p> <p>Status: NAR</p> <p>Activity Number: 945543254</p> <p>Activity Display Number: 09-45-543254</p> <p>Activity Comment(s): ACTIVITY MOVED TO NO ACTION REQUIRED TYPE ON 13-JUN-05. ORIGINAL ACTIVITY NO. WAS 01-45-543254</p> <p>Activity Type: NO RR ACTION REQUIRED</p> <p>Start Date: 6/10/2005</p> <p>End Date: 6/10/2005</p> <p>Last Action Date: 6/10/2005</p> <p>ACT Code: 390</p> <p>County Code: 45</p> <p>County Name: OUTAGAMIE</p> <p>WDNR Region: NORTHEAST</p> <p>Jurisdiction: DNR RR</p> <p>Public Land Survey System: ? 1/4 of the ? 1/4 of Sec ?, T?N, R??</p> <p>Actions Information</p> <p>Action Date: 6/10/2005</p> <p>Action Code: 801</p> <p>Action Name: No Detect or Insignificant Contamination</p> <p>Action Description: No site investigation required. Laboratory results indicate no detect to low level contamination from a Phase II Environmental Site Assessment or similar report as well as UST/AST storage tank closures.</p> <p>Action Comment(s): STRESSED VEGETATION DISCOVERED 5/6/2005</p> <p>Action Date: 6/10/2005</p> <p>Action Code: 1</p> <p>Action Name: Notification</p> <p>Action Description: Date the DNR is notified of the discovery of potential contamination which was later found to be non-existent or below reportable quantity.</p>				

DATABASE	STATUS	DISTANCE	ELEVATION	MAP ID
AST-WI	Listed	0.24 miles SW	781 ft (8 ft lower than site)	63
SITE NAME			MAPS	ID

PAGES N PIPES	1 , 2 , 3	754872
ADDRESS	CITY	ZIP
322 W COLLEGE AVENUE	APPLETON	54911
DETAILS		
URL: http://dvmwapps.wi.gov/ER_Tanks/TankList?objid=1257792 URL2: http://dvmwapps.wi.gov/ER_Tanks/TankList?building_id= Search By Site ID URL3: http://dvmwapps.wi.gov/ER_Tanks/TankList?ownerid= Search By Customer ID Site ID: 754872 County Code: 44 County: OUTAGAMIE Municipality Type: C Municipality Name: APPLETON Fire Department ID: 4402 Fire Department Name: Appleton Land Owner Type: Private Customer ID: 1132207 Owner: BILL STREUR Owner Address: 1000 S LYNNDAL DRIVE Owner City: APPLETON Owner State: WI Owner Zip: 54914 Building Name: PAGES N PIPES Building Address: 322 W COLLEGE AVENUE Building City: APPLETON Building Zip: 54911 Tank ID: 1257792 Tank Status: Closed/Removed Tank Status Date: 2010-02-23 00:00:00.0 Tank Capacity (Gallons): 265 Tank Content: Fuel Oil Occupancy Type: Mercantile/Commercial		

DATABASE	STATUS	DISTANCE	ELEVATION	MAP ID
NAR-WI	Listed	0.24 miles W	783 ft (6 ft lower than site)	64
SITE NAME			MAPS	ID
GIMBELS AUTO CENTER			1 , 2 , 3	293814
ADDRESS			CITY	ZIP
212 N DIVISION ST			APPLETON	54914
DETAILS				
Facility Activity Information URL: http://dnr.wi.gov/botw/GetActivityDetail.do?siteId=8210700&adn=945293814 Detail Sequence Number: 293814				

Site ID: 8210700
 Status Code: N
 Status: NAR
 Activity Number: 945293814
 Activity Display Number: 09-45-293814
 Activity Comment(s): UST CLOSURE - NO SITE INVESTIGATION REQUIRED. TANK REMOVED 11/29/88
 Activity Type: NO RR ACTION REQUIRED
 Start Date: 7/31/1990
 Last Action Date: 7/31/1990
 ACT Code: 390
 County Code: 45
 County Name: OUTAGAMIE
 WDNR Region: NORTHEAST
 Jurisdiction: DNR RR
 Public Land Survey System: ? 1/4 of the ? 1/4 of Sec ?, T?N, R??

Actions Information

Action Date: 7/31/1990
 Action Code: 800
 Action Name: UST/AST Closure
 Action Description: [OBSOLETE] No site investigation required. UST/AST storage tank closure report recieved by DNR prior to July 1, 2002.

Action Date: 7/31/1990

Action Code: 33

Action Name: Tank Closure Environmental Site Assessment Rpt Received

Action Description: Date that the DNR received an Environmental Site Assessment of a tank system (above-ground or underground) for tank closure or change in services which usually includes sample results.

Action Date: 7/31/1990

Action Code: 1

Action Name: Notification

Action Description: Date the DNR is notified of the discovery of potential contamination which was later found to be non-existent or below reportable quantity.

DATABASE	STATUS	DISTANCE	ELEVATION	MAP ID
RCRA-NON-US	Listed	0.24 miles W	783 ft (6 ft lower than site)	64
SITE NAME			MAPS	ID
LUBOTSKY CHAS TIRE CO			1 , 2 , 3	WID981195456
ADDRESS			CITY	ZIP
212 N DIVISION			APPLETON	54915
DETAILS				
Additional details may be found online using the following link: http://oaspub.epa.gov/enviro/fii_query_dtl.disp_program_facility?pgm_sys_id_in=WID981195456&pgm_sys_acnm_in=RCRAINFO Source Type: Implementer Generator Status: Non-Generator Operator Name: Receive Date: 19860324				

Contact First Name: DON
 Contact Last Name: UNTIET
 Contact Street 1: 7801 W GREENFIELD
 Contact City: WEST ALLIS
 Contact State: WI
 Contact Zip: 53214
 Contact Country: US
 Contact Phone: 414-739-3080

Receive Date: 19990823

Waste Code Description: IGNITABLE WASTE | Waste Code Active Status: Y | BR Waste Code Active Status: Y | Waste Code: D001 |
 Waste Code Description: CORROSIVE WASTE | Waste Code Active Status: Y | BR Waste Code Active Status: Y | Waste Code: D002 |

DATABASE	STATUS	DISTANCE	ELEVATION	MAP ID
SHWIMS-WI	Listed	0.24 miles W	783 ft (6 ft lower than site)	64
SITE NAME			MAPS	ID
LUBOTSKY CHAS TIRE CO			1 , 2 , 3	445027440
ADDRESS			CITY	ZIP
212 N DIVISION			APPLETON	54915

DETAILS

Facility Information
 FID: 445027440
 Site ID: 1137600
 Facility Name: LUBOTSKY CHAS TIRE CO
 Facility Status: U - Unknown
 Mailing Address: 7801 W GREENFIELD
 Mailing City: WEST ALLIS
 Mailing State: WI
 Mailing Zip Code: 53214

Facility Activity Information
 Site ID: 1137600
 Act Code: 201
 Act Name: HW Generator - Large
 HW Annual Flag: Y
 Short Name: LQG
 Action Status: I - Inactive

Additional Site and GIS Information
 Site ID: 1137600

DATABASE	STATUS	DISTANCE	ELEVATION	MAP ID
----------	--------	----------	-----------	--------

UST-WI	Listed	0.24 miles W	783 ft (6 ft lower than site)	64
SITE NAME			MAPS	ID
GIMBELS AUTO CENTER			1 , 2 , 3	83347
ADDRESS			CITY	ZIP
212 N DIVISION			APPLETON	54915
DETAILS				
URL: http://dvmwapps.wi.gov/ER_Tanks/TankList?objid=314986 URL2: http://dvmwapps.wi.gov/ER_Tanks/TankList?building_id= Search By Site ID URL3: http://dvmwapps.wi.gov/ER_Tanks/TankList?ownerid= Search By Customer ID Site ID: 83347 County Code: 44 County: OUTAGAMIE Municipality Type: C Municipality Name: APPLETON Fire Department ID: 4402 Fire Department Name: Appleton LAND OWNER TYPE: Private Customer ID: 354095 Owner: R W UEHLING Owner Address: 1700 N BRIARCLIFF DR Owner City: APPLETON Owner State: WI Owner Zip: 54915 Building Name: GIMBELS AUTO CENTER Building Address: 212 N DIVISION Building City: APPLETON Building Zip: 54915 Tank ID: 314986 Wang Object ID: 440200597 Tank Status: Closed/Removed Tank Status Date: 1988-11-29 00:00:00.0 Tank Wall Size: Single Tank Capacity (Gallons): 8000 Tank Contents: Waste/Used Motor Oil Occupancy Type: Other Federally Regulated UST: YES				

DATABASE	STATUS	DISTANCE	ELEVATION	MAP ID
UST-WI	Listed	0.24 miles W	783 ft (6 ft lower than site)	64
SITE NAME			MAPS	ID
GIMBELS AUTO CENTER			1 , 2 , 3	83346
ADDRESS			CITY	ZIP

212 N DIVISION	APPLETON	54911
DETAILS		
URL: http://dvmwapps.wi.gov/ER_Tanks/TankList?objid=315160 URL2: http://dvmwapps.wi.gov/ER_Tanks/TankList?building_id= Search By Site ID URL3: http://dvmwapps.wi.gov/ER_Tanks/TankList?ownerid= Search By Customer ID Site ID: 83346 County Code: 44 County: OUTAGAMIE Municipality Type: C Municipality Name: APPLETON Fire Department ID: 4402 Fire Department Name: Appleton LAND OWNER TYPE: Private Customer ID: 365422 Owner: RSR CORPORATION Owner Address: PO BOX 1876 Owner City: GRAND CHUTE Owner State: WI Owner Zip: 54912 Building Name: GIMBELS AUTO CENTER Building Address: 212 N DIVISION Building City: APPLETON Building Zip: 54911 Tank ID: 315160 Wang Object ID: 440200860 Tank Status: Closed/Removed Tank Status Date: 1988-11-29 00:00:00.0 Tank Wall Size: Single Tank Capacity (Gallons): 8000 Tank Contents: Waste/Used Motor Oil Occupancy Type: Other Federally Regulated UST: YES		

DATABASE	STATUS	DISTANCE	ELEVATION	MAP ID
RCRA-NON-US	Listed	0.25 miles SW	778 ft (11 ft lower than site)	65
SITE NAME			MAPS	ID
NORITSU AMERICA CORP			1 , 2 , 3	WI0001005180
ADDRESS			CITY	ZIP
333 W COLLEGE AVE			APPLETON	54913
DETAILS				
Additional details may be found online using the following link: http://oaspub.epa.gov/enviro/fii_query_dtl.disp_program_facility?pgm_sys_id_in=WI0001005180&pgm_sys_acnm_in=RCRAINFO Source Type: Implementer Generator Status: Non-Generator Owner Name: PAPER VALLEY HOTEL				

Operator Name: P1

Receive Date: 19950111
 Contact First Name: DENISE
 Contact Last Name: HOOPEs
 Contact Street 1: 755 TOLLGATE RD
 Contact City: ELGIN
 Contact State: IL
 Contact Zip: 60120
 Contact Country: US
 Contact Phone: 708-888-8000

Receive Date: 20080331
 Contact First Name: DENISE
 Contact Last Name: HOOPEs
 Contact Street 1: 755 TOLLGATE RD
 Contact City: ELGIN
 Contact State: IL
 Contact Zip: 60120
 Contact Country: US
 Contact Phone: 708-888-8000

Waste Code Description: SILVER | Waste Code Active Status: Y | BR Waste Code Active Status: Y | Waste Code: D011 |

DATABASE	STATUS	DISTANCE	ELEVATION	MAP ID
SHWIMS-WI	Listed	0.25 miles SW	778 ft (11 ft lower than site)	65
SITE NAME			MAPS	ID
NORITSU AMERICA CORP			1 , 2 , 3	445119950
ADDRESS			CITY	ZIP
333 W COLLEGE AVE			APPLETON	54913
DETAILS				

Facility Information
 FID: 445119950
 Site ID: 2669700
 Facility Name: NORITSU AMERICA CORP
 Facility Status: O - Operating
 Mailing Address: 755 TOLLGATE RD
 Mailing City: ELGIN
 Mailing State: IL
 Mailing Zip Code: 60123

Facility Activity Information
 Site ID: 2669700
 Act Code: 202
 Act Name: HW Generator - Small
 HW Annual Flag: Y
 Short Name: SQG

Action Status: I - Inactive

Additional Site and GIS Information

Site ID: 2669700

FIPS County Code: 87

Ownership Type: P

Site Owner Name: NORITSU AMERICA CORP

Owner Information

Site ID: 2669700

Owner Sequence Number: 1

Owner Name: PAPER VALLEY HOTEL

Owner Address: 333 W COLLEGE AVE

Owner City: APPLETON

Owner State: WI

Owner Zip: 54913

Wastes Handled Information

Site ID: 2669700

Act Code: 202

SW Sequence Number: 0

Waste Code: D011

Waste Name: SILVER

DATABASE	STATUS	DISTANCE	ELEVATION	MAP ID
UST-WI	Listed	0.25 miles E	783 ft (6 ft lower than site)	66
SITE NAME			MAPS	ID
RICHARD FLOM			1 , 2 , 3	122772
ADDRESS			CITY	ZIP
218 N DREW ST			APPLETON	54911
DETAILS				

URL: http://dvmwapps.wi.gov/ER_Tanks/TankList?objid=315400

URL2: http://dvmwapps.wi.gov/ER_Tanks/TankList?building_id= Search By Site ID

URL3: http://dvmwapps.wi.gov/ER_Tanks/TankList?ownerid= Search By Customer ID

Site ID: 122772

County Code: 44

County: OUTAGAMIE

Municipality Type: C

Municipality Name: APPLETON

Fire Department ID: 4402

Fire Department Name: Appleton

LAND OWNER TYPE: Private

Customer ID: 357480

Owner: RICHARD FLOM

Owner Address: 938 E ELDORADO ST

Owner City: APPLETON

Owner State: WI

Owner Zip: 54911
 Building Name: RICHARD FLOM
 Building Address: 218 N DREW ST
 Building City: APPLETON
 Building Zip: 54911
 Tank ID: 315400
 Wang Object ID: 440201244
 Tank Status: Closed/Removed
 Tank Status Date: 1991-10-28 00:00:00.0
 Tank Wall Size: Single
 Tank Capacity (Gallons): 1000
 Tank Contents: Fuel Oil
 Occupancy Type: Residential
 Federally Regulated UST: NO

DATABASE	STATUS	DISTANCE	ELEVATION	MAP ID
SHWIMS-WI	Listed	0.26 miles S	781 ft (8 ft lower than site)	67
SITE NAME			MAPS	ID
UW HEALTH FOX VALLEY FAMILY MEDICINE			1 , 3	445136230
ADDRESS			CITY	ZIP
229 S MORRISON ST			APPLETON	54911

DETAILS

Facility Information
 FID: 445136230
 Site ID: 4531100
 Facility Name: UW HEALTH FOX VALLEY FAMILY MEDICINE
 Facility Status: O - Operating
 Mailing Address: 777 S MILLS ST
 Mailing City: MADISON
 Mailing State: WI
 Mailing Zip Code: 537151896

Facility Activity Information
 Site ID: 4531100
 Act Code: 172
 Act Name: Inf Waste Generator-Physician Office/Clinic
 SW Annual Flag: Y
 Short Name: IW GEN-PO
 Action Status: A - Active

Act Code: 178
 Act Name: Sharps Collection Station
 SW Annual Flag: N
 Short Name: Sharps CS
 Action Status: A - Active
 License Status: E - Exempt

Additional Site and GIS Information

Site ID: 4531100
 FIPS County Code: 87
 Ownership Type: S
 Site Owner Name: UW SCHOOL OF MEDICINE PUBLIC HEALTH

Owner Information

Site ID: 4531100
 Owner Sequence Number: 1
 Owner Name: US SCHOOL OF MEDICINE PUBLIC HEALTH
 Owner Address: 777 S MILLS ST
 Owner City: MADISON
 Owner State: WI
 Owner Zip: 53715

Wastes Handled Information

Site ID: 4531100
 Act Code: 172
 Waste Code: W421
 Waste Name: INFECTIOUS WASTE - SHARPS

Act Code: 172
 Waste Code: W422
 Waste Name: INFECTIOUS WASTE - HUMAN TISSUE

Act Code: 172
 Waste Code: W423
 Waste Name: INFECTIOUS WASTE - HUMAN BULK BLOOD/FLUID

Act Code: 172
 Waste Code: W424
 Waste Name: INFECTIOUS WASTE - MICRO LAB

DATABASE	STATUS	DISTANCE	ELEVATION	MAP ID
NAR-WI	Listed	0.26 miles SE	780 ft (9 ft lower than site)	68
SITE NAME			MAPS	ID
APARTMENT BUILDING			1 , 3	554795
ADDRESS			CITY	ZIP
231 E LAWRENCE ST			APPLETON	
DETAILS				
Facility Activity Information URL: http://dnr.wi.gov/botw/GetActivityDetail.do?siteId=22158000&adn=945554795 Detail Sequence Number: 554795 Site ID: 22158000 Status Code: N Status: NAR Activity Number: 945554795				

Activity Display Number: 09-45-554795
 Activity Comment(s): ENTIRE DOCUMENTATION FOR ACTIVITY UNDER THE DOCUMENTS MODULE;
 Activity Type: NO RR ACTION REQUIRED
 Start Date: 1/29/2010
 End Date: 1/29/2010
 Last Action Date: 1/29/2010
 ACT Code: 390
 County Code: 45
 County Name: OUTAGAMIE
 WDNR Region: NORTHEAST
 Jurisdiction: DNR RR
 Public Land Survey System: SW 1/4 of the SE 1/4 of Sec 26, T21N, R17E
 Geo Located?: Y
 GIS Area or Point?: P
 Agency Provided Latitude: 44.2605206
 Agency Provided Longitude: -88.4030491

Actions Information

Action Date: 1/29/2010
 Action Code: 1
 Action Name: Notification
 Action Description: Date the DNR is notified of the discovery of potential contamination which was later found to be non-existent or below reportable quantity.

Action Date: 1/29/2010

Action Code: 33

Action Name: Tank Closure Environmental Site Assessment Rpt Received

Action Description: Date that the DNR received an Environmental Site Assessment of a tank system (above-ground or underground) for tank closure or change in services which usually includes sample results.

Action Date: 1/29/2010

Action Code: 801

Action Name: No Detect or Insignificant Contamination

Action Description: No site investigation required. Laboratory results indicate no detect to low level contamination from a Phase II Environmental Site Assessment or similar report as well as UST/AST storage tank closures.

DATABASE	STATUS	DISTANCE	ELEVATION	MAP ID
NAR-WI	Listed	0.26 miles E	783 ft (6 ft lower than site)	69
SITE NAME			MAPS	ID
FOX VALLEY CAB			1 , 3	293706
ADDRESS			CITY	ZIP
437 FRANKLIN ST			APPLETON	54911
DETAILS				
Facility Activity Information URL: http://dnr.wi.gov/botw/GetActivityDetail.do?siteId=8199900&adn=945293706 Detail Sequence Number: 293706 Site ID: 8199900 Status Code: N				

Status: NAR
 Activity Number: 945293706
 Activity Display Number: 09-45-293706
 Activity Comment(s): UST CLOSURE - NO SITE INVESTIGATION REQUIRED. 500 GALLON FUEL OIL
 Activity Type: NO RR ACTION REQUIRED
 Start Date: 5/23/1994
 Last Action Date: 5/23/1994
 ACT Code: 390
 County Code: 45
 County Name: OUTAGAMIE
 WDNR Region: NORTHEAST
 Jurisdiction: DNR RR
 Public Land Survey System: ? 1/4 of the ? 1/4 of Sec ?, T?N, R??

Actions Information

Action Date: 5/23/1994
 Action Code: 33
 Action Name: Tank Closure Environmental Site Assessment Rpt Received
 Action Description: Date that the DNR received an Environmental Site Assessment of a tank system (above-ground or underground) for tank closure or change in services which usually includes sample results.

Action Date: 5/23/1994
 Action Code: 800
 Action Name: UST/AST Closure
 Action Description: [OBSOLETE] No site investigation required. UST/AST storage tank closure report recieved by DNR prior to July 1, 2002.

Action Date: 5/23/1994
 Action Code: 1
 Action Name: Notification
 Action Description: Date the DNR is notified of the discovery of potential contamination which was later found to be non-existent or below reportable quantity.

DATABASE	STATUS	DISTANCE	ELEVATION	MAP ID
ERP-Closed-WI	CLOSED	0.26 miles W	779 ft (10 ft lower than site)	70
SITE NAME			MAPS	ID
APPLETON CTY REDEVELOPMENT			1 , 3	33706
ADDRESS			CITY	ZIP
WASHINGTON & DIVISION, SE CNR			APPLETON	

DETAILS

Facility Activity Information
 URL: <http://dnr.wi.gov/botw/GetActivityDetail.do?adn=0245000253&siteId=4279200&crumb=1&search=b>
 Detail Sequence Number: 33706
 Site ID: 4279200
 Action Code: 330
 Activity Type: ERP
 County Code: 45
 County Name: OUTAGAMIE
 WDNR Region: NORTHEAST

Activity Name: APPLETON CTY REDEVELOPMENT

Activity Number: 245000253

Start Date: 2/28/1990

End Date: 1/11/1996

Location Name: APPLETON CTY REDEVELOPMENT

Last Action: 1/11/1996

Status CD: C

Status: CLOSED

Risk Code: LOW

Jurisdiction: DNR RR

Public Land Survey System: NE 1/4 of the SW 1/4 of Sec 26, T21N, R17E

Geo Located Flag: Y

GIS Area Point Flag: P

Actions Information

Action Date: 1/11/1996

Action Code: 11

Action Name: Activity Closed

Action Description: Date the Closure Letter or No Further Action letter is sent.

Action Date: 7/1/1990

Action Code: 37

Action Name: SI Report Received (w/out Fee)/2

Action Description: Date the DNR receives the Site Investigation Report. Provides information regarding activities performed to determine degree & extent of contamination and forming a basis for choosing the appropriate remedial action.

Action Date: 5/1/1990

Action Code: 35

Action Name: Site Investigation Workplan Received (w/out Fee)/2

Action Description: Date the DNR receives the Site Investigation Workplan. States the objectives of the investigation to determine the degree and extent of contamination.

Action Date: 4/1/1990

Action Code: 37

Action Name: SI Report Received (w/out Fee)

Action Description: Date the DNR receives the Site Investigation Report. Provides information regarding activities performed to determine degree & extent of contamination and forming a basis for choosing the appropriate remedial action.

Action Date: 4/1/1990

Action Code: 35

Action Name: Site Investigation Workplan Received (w/out Fee)

Action Description: Date the DNR receives the Site Investigation Workplan. States the objectives of the investigation to determine the degree and extent of contamination.

Action Date: 2/28/1990

Action Code: 1

Action Name: Notification

Action Description: Date the DNR is notified of the discovery of the contamination.

Substances Information

Substance Description: Metals

Substance Description: Volatile Organic Compounds

Substance Description: Resource Conservation and Recovery Act Subtitle C Wastes

Substance Description: Chlorinated Solvents

Impacts Information

Impact Seq Number: 77177

Impact Code: 04

Impact Comment: Groundwater Contamination

Impact Seq Number: 77178

Impact Code: 05

Impact Comment: Soil Contamination

DATABASE	STATUS	DISTANCE	ELEVATION	MAP ID
LUST-Closed-WI	Closed	0.26 miles W	779 ft (10 ft lower than site)	70
SITE NAME			MAPS	ID
APPLETON CTY - WASHINGTON ST PARKING RAM			1 , 3	27231
ADDRESS			CITY	ZIP
DIVISION & WASHINGTON, SE CNR			APPLETON	

DETAILS

Facility Activity Information

URL: <http://dnr.wi.gov/botw/GetActivityDetail.do?adn=0345001490&siteId=3761900&crumb=1&search=b>

Detail Sequence Number: 27231

Site ID: 3761900

Action Code: 340

Activity Type: LUST

County Code: 45

County Name: OUTAGAMIE

WDNR Region: NORTHEAST

Activity Name: APPLETON CTY - WASHINGTON ST PARKING RAM

Activity Number: 345001490

Start Date: 5/28/1993

End Date: 1/11/1996

Location Name: APPLETON CTY

Last Action Date: 1/11/1996

Status CD: C

Status: CLOSED

DCOM Number: 54911460806

Comm Occurrence ID: 4300

Risk Code: LOW

Jurisdiction: DNR RR

Eligible for PECFA Funds?: Yes

Public Land Survey System: NE 1/4 of the SW 1/4 of Sec 26, T21N, R17E

Geo Located?: Y

GIS Area or Point?: P

Agency Provided Latitude: 44.2628061

Agency Provided Longitude: -88.4097791

Actions Information

Action Date: 1/11/1996

Action Code: 11

Action Name: Activity Closed

Action Description: Date the Closure Letter or No Further Action letter is sent.

Action Date: 9/27/1995

Action Code: 43

Action Name: Status Report Received/5

Action Description: Date updates on progress are received. Can be 30, 60, 90 days or other interval.

Action Comment: QUARTERLY GW REPORT

Action Date: 8/5/1994

Action Code: 43

Action Name: Status Report Received/4

Action Description: Date updates on progress are received. Can be 30, 60, 90 days or other interval.

Action Date: 4/28/1994

Action Code: 43

Action Name: Status Report Received/3

Action Description: Date updates on progress are received. Can be 30, 60, 90 days or other interval.

Action Date: 3/10/1994

Action Code: 45

Action Name: Form 4 Approved

Action Description: [OBSOLETE] Date the DNR signs the Form 4, PECFA request for reimbursement for actions taken in accordance with s101.143.

Action Date: 1/10/1994

Action Code: 43

Action Name: Status Report Received/2

Action Description: Date updates on progress are received. Can be 30, 60, 90 days or other interval.

Action Date: 9/20/1993

Action Code: 39

Action Name: Remedial Action Options Report received (w/out Fee)/3

Action Description: Date DNR receives the RAOR (a workplan). It identifies and evaluates options to prevent, minimize, stabilize or eliminate threats from the discharged hazardous substances and to restore the environment to the extent practicable.

Action Date: 9/9/1993

Action Code: 43

Action Name: Status Report Received

Action Description: Date updates on progress are received. Can be 30, 60, 90 days or other interval.

Action Date: 8/24/1993

Action Code: 39

Action Name: Remedial Action Options Report received (w/out Fee)/2

Action Description: Date DNR receives the RAOR (a workplan). It identifies and evaluates options to prevent, minimize, stabilize or eliminate threats from the discharged hazardous substances and to restore the environment to the extent practicable.

Action Date: 8/20/1993

Action Code: 39

Action Name: Remedial Action Options Report received (w/out Fee)

Action Description: Date DNR receives the RAOR (a workplan). It identifies and evaluates options to prevent, minimize, stabilize or eliminate threats from the discharged hazardous substances and to restore the environment to the extent practicable.

Action Date: 8/9/1993

Action Code: 37

Action Name: SI Report Received (w/out Fee)

Action Description: Date the DNR receives the Site Investigation Report. Provides information regarding activities performed to determine degree & extent of contamination and forming a basis for choosing the appropriate remedial action.

Action Date: 7/7/1993
 Action Code: 33
 Action Name: Tank Closure Environmental Site Assessment Rpt Received
 Action Description: Date that the DNR received an Environmental Site Assessment of a tank system (above-ground or underground) for tank closure or change in services which usually includes sample results.

Action Date: 6/8/1993
 Action Code: 2
 Action Name: RP Letter Sent
 Action Description: Date of letter to RP notifying of legal responsibilities associated with the discovery of contamination.
 Action Comment: SI WORKPLAN DUE 8/10/93

Action Date: 5/28/1993
 Action Code: 1
 Action Name: Notification
 Action Description: Date the DNR is notified of the discovery of the contamination.

Impacts Information
 Impact Sequence Number: 70524
 Impact Code: 05
 Impact Comment: Soil Contamination

DATABASE	STATUS	DISTANCE	ELEVATION	MAP ID
Controls-WI	Listed	0.27 miles W	787 ft (2 ft lower than site)	71
SITE NAME			MAPS	ID
APPLETON PARKING LOT			1 , 3	364234
ADDRESS			CITY	ZIP
Washington & Division St - Nw			Appleton	

DETAILS

County Name: OUTAGAMIE
 County Code: 45
 Site ID: 8891600
 Object ID: 26483
 Activity ID: 0245364234
 Act Code: 330
 Start Date: 10/8/2002
 End Date: 8/15/2003
 Public Land Survey System Description: NW 1/4 of th
 Activity: ERP
 Contaminated Site: Soil
 Offsource: RIGHT_OF_WAY
 Agency Provided WTM91 X: 646829
 Agency Provided WTM91 Y: 422369.999849999
 Agency Provided Longitude: -88.4110361
 Agency Provided Latitude: 44.2635224

DATABASE	STATUS	DISTANCE	ELEVATION	MAP ID
ERP-Closed-WI	CLOSED	0.27 miles W	787 ft (2 ft lower than site)	71
SITE NAME			MAPS	ID
APPLETON PARKING LOT			1 , 3	364234
ADDRESS			CITY	ZIP
WASHINGTON & DIVISION ST - NW			APPLETON	
DETAILS				
<p>Facility Activity Information</p> <p>URL: http://dnr.wi.gov/botw/GetActivityDetail.do?adn=0245364234&siteId=8891600&crumb=1&search=b</p> <p>Detail Sequence Number: 364234</p> <p>Site ID: 8891600</p> <p>Action Code: 330</p> <p>Activity Type: ERP</p> <p>County Code: 45</p> <p>County Name: OUTAGAMIE</p> <p>WDNR Region: NORTHEAST</p> <p>Activity Name: APPLETON PARKING LOT</p> <p>Activity Number: 245364234</p> <p>Start Date: 10/8/2002</p> <p>End Date: 8/15/2003</p> <p>Location Name: APPLETON PARKING LOT</p> <p>Last Action: 7/31/2009</p> <p>Status CD: C</p> <p>Status: CLOSED</p> <p>Activity Detail Address: NW OF WASHINGTON & DIVISION ST</p> <p>Jurisdiction: DNR RR</p> <p>Public Land Survey System: NW 1/4 of the SW 1/4 of Sec 26, T21N, R17E</p> <p>Geo Located Flag: Y</p> <p>GIS Registry Flag: Y</p> <p>GIS Area Point Flag: P</p> <p>Actions Information</p> <p>Action Date: 7/31/2009</p> <p>Action Code: 720</p> <p>Action Name: Previously Closed Site Added to GIS Registry for Soils</p> <p>Action Description: Date that the DNR placed this site on the GIS Registry. Residual soil contamination remains at this site where cleanup was approved prior to creation of the GIS Registry.</p> <p>Action Comment: DATA CONFIRMED - SANCHEZ</p> <p>Action Date: 12/20/2006</p> <p>Action Code: 185</p> <p>Action Name: Closure Audit Review Complete</p> <p>Action Description: This action indicates the "Closure Compliance Review Form" (Form 4400-232) has been completed for this activity. The date of this action is the Review Date indicated on the form.</p> <p>Action Date: 10/30/2003</p> <p>Action Code: 100</p> <p>Action Name: GIS Registry QAQC Completed</p> <p>Action Description: Date and status that this site had QAQC completed for GIS registry.</p>				

Action Comment: QA/QC COMPLETE

Action Date: 8/15/2003

Action Code: 222

Action Name: Continuing Obligation - Maintain Cap Over Contaminated Area

Action Description: Closure or ongoing cleanup was approved with the requirement to maintain a cap or cover to protect against exposure to contaminated soil (direct contact) or to reduce the movement of residual contamination in soil or groundwater.

Action Date: 8/15/2003

Action Code: 11

Action Name: Activity Closed

Action Description: Date the Closure Letter or No Further Action letter is sent.

Action Date: 8/15/2003

Action Code: 232

Action Name: Continuing Obligation - Residual Soil Contamination

Action Description: Closure or ongoing cleanup was approved with the requirement to record this site on the GIS Registry due to residual soil contamination at or above the Residual Contamination Level (RCL) or Site Specific Residual Contaminant Level (SSRCL).

Action Comment: *** AUTO POPULATED AT FINAL CLOSURE DUE TO 710 ACTION ***

Action Date: 8/15/2003

Action Code: 56

Action Name: Continuing Obligation(s) Required - GIS Registry Site

Action Description: Closure or ongoing cleanup was approved with one or more requirements: to give notice of residual contamination; require or restrict certain actions to protect the public or environment; minimize human or environmental exposures. Site conditions merit placement on the GIS registry

Action Date: 8/12/2003

Action Code: 99

Action Name: Miscellaneous/5

Action Description: Miscellaneous action. Please see action comments.

Action Comment: FILED DEED RESTRICTION RECEIVED

Action Date: 6/18/2003

Action Code: 99

Action Name: Miscellaneous/4

Action Description: Miscellaneous action. Please see action comments.

Action Comment: DEED RESTRICTION SENT TO RP

Action Date: 4/23/2003

Action Code: 99

Action Name: Miscellaneous/3

Action Description: Miscellaneous action. Please see action comments.

Action Comment: DEED & MAINTENANCE PLAN RECEIVED

Action Date: 4/15/2003

Action Code: 99

Action Name: Miscellaneous/2

Action Description: Miscellaneous action. Please see action comments.

Action Comment: WDNR ELECTRONIC REQUEST FOR UPDATE ON CAP PLAN

Action Date: 3/3/2003

Action Code: 85

Action Name: NR 720.19 Performance Based Closure

Action Description: [OBSOLETE] Closure using soil performance standards in place of RCLs for soil. Deed restrictions and/or maintenance may be needed. Public notice required to be posted by RP.

Action Date: 3/3/2003

Action Code: 52

Action Name: Deed Restriction for Soil at Closure

Action Description: Deed Restriction was recorded at the Register of Deeds, due to residual soil contamination, to ensure that land use doesn't pose a health threat. If the soils are made accessible, additional action is required. As of 6/2006, these restrictions were largely replaced with listing on the GIS Registry

Action Date: 3/3/2003

Action Code: 84

Action Name: Conditional Closure

Action Description: Date conditional closure approval letter is sent - the site will not be formally closed until receipt of documentation of abandonment of wells, disposal of soil, etc.

Action Comment: INSTITUTIONAL CONTROL - DIRECT CONTACT CAP

Action Date: 3/3/2003

Action Code: 50

Action Name: GIS Registry Site

Action Description: Site conditions merit placement on GIS registry.

Action Date: 2/13/2003

Action Code: 710

Action Name: Database Fee Paid for Soil

Action Description: Date Fee received for Closed Remediation Soil Site Registry.

Action Date: 2/13/2003

Action Code: 79

Action Name: Closure Review Request Received with Fee

Action Description: Date DNR Project Manager determined that the Case Closure - GIS Registry (Form 4400-202) submittal was administratively complete and a review can begin. Fees have been paid for the review.

Action Date: 1/13/2003

Action Code: 43

Action Name: Status Report Received

Action Description: Date updates on progress are received. Can be 30, 60, 90 days or other interval.

Action Comment: CONSULTANT HIRED

Action Date: 1/9/2003

Action Code: 99

Action Name: Miscellaneous

Action Description: Miscellaneous action. Please see action comments.

Action Comment: REQUEST FOR STATUS UPDATE/WORKPLAN

Action Date: 11/12/2002

Action Code: 2

Action Name: RP Letter Sent

Action Description: Date of letter to RP notifying of legal responsibilities associated with the discovery of contamination.

Action Date: 10/8/2002

Action Code: 1

Action Name: Notification

Action Description: Date the DNR is notified of the discovery of the contamination.

Action Comment: PARKING LOT CONSTRUCTION

Substances Information

Substance Description: Metals

Substance Description: Polynuclear Aromatic Hydrocarbons

Impacts Information

Impact Seq Number: 378821

Impact Code: 05
Impact Comment: Soil Contamination

Impact Seq Number: 577784
Impact Code: 10
Impact Comment: Direct Contact

DATABASE	STATUS	DISTANCE	ELEVATION	MAP ID
LUST-Closed-WI	Closed	0.28 miles SE	780 ft (9 ft lower than site)	72
SITE NAME			MAPS	ID
LAWRENCE UNIVERSITY/SOCIAL SCI-MATH BLDG			1 , 3	110292
ADDRESS			CITY	ZIP
115 S DREW ST			APPLETON	54911

DETAILS

Facility Activity Information

URL: <http://dnr.wi.gov/botw/GetActivityDetail.do?adn=0345110292&siteId=1102500&crumb=1&search=b>

Detail Sequence Number: 110292

Site ID: 1102500

Action Code: 340

Activity Type: LUST

County Code: 45

County Name: OUTAGAMIE

WDNR Region: NORTHEAST

Facility ID: 445023260

Activity Name: LAWRENCE UNIVERSITY/SOCIAL SCI-MATH BLDG

Activity Number: 345110292

Start Date: 10/10/1996

End Date: 8/8/1997

Location Name: LAWRENCE UNIVERSITY

Activity Comments: ***SITE WAS CLOSED UNDER THE JURISDICTION OF THE DEPT OF SAFETY AND PROFESSIONAL SERVICES (DSPS) OR DEPT OF COMMERCE – SITE TRANSFERRED BACK TO DNR JURISDICTION IN 2013***

Last Action Date: 7/2/2013

Status CD: C

Status: CLOSED

DCOM Number: 54911579815

Comm Occurrence ID: 9592

Risk Code: LOW

Jurisdiction: DNR RR

PECFA Tracked?: Yes

Eligible for PECFA Funds?: Yes

Public Land Survey System: SE 1/4 of the SE 1/4 of Sec 26, T21N, R17E

Geo Located?: Y

GIS Area or Point?: P

Agency Provided Latitude: 44.260421

Agency Provided Longitude: -88.3991002

Actions Information

Action Date: 7/2/2013
 Action Code: 89
 Action Name: DSPS (formerly Commerce) Transferred Back to DNR
 Action Description: Date the WI Dept of Safety and Professional Services (DSPS) transfers oversight of activity back to the DNR. DSPS was part of the Dept of Commerce until 2011.
 Action Comment: PECFA PROGRAM TRANSFER 2013-2015 STATE BUDGET

Action Date: 8/8/1997
 Action Code: 11
 Action Name: Activity Closed
 Action Description: Date the Closure Letter or No Further Action letter is sent.
 Action Comment: *** NR726 Closure from Commerce Data Interchange ***

Action Date: 7/17/1997
 Action Code: 76
 Action Name: Activity Transferred to DSPS (formerly Commerce)
 Action Description: Oversight of medium or low risk petroleum cleanup has been transferred to the WI Dept of Safety and Professional Services (DSPS). DSPS was part of the Dept of Commerce until 2011.

Action Date: 6/16/1997
 Action Code: 179
 Action Name: Closure Review Req Received (no fee required)
 Action Description: Date DNR received a Closure Review Request for a site where the fee has previously been paid or no fee is required (i.e. VPLE).

Action Date: 6/16/1997
 Action Code: 41
 Action Name: Remedial Action Report Received
 Action Description: [OBSOLETE] Date the DNR receives the Remedial Action Report detailing remedial action efforts for an activity.

Action Date: 10/10/1996
 Action Code: 2
 Action Name: RP Letter Sent
 Action Description: Date of letter to RP notifying of legal responsibilities associated with the discovery of contamination.
 Action Comment: SIWP DUE 12-15-96

Action Date: 10/10/1996
 Action Code: 1
 Action Name: Notification
 Action Description: Date the DNR is notified of the discovery of the contamination.

Impacts Information
 Impact Sequence Number: 110294
 Impact Code: 05
 Impact Comment: Soil Contamination

Facility Owner Information
 Site ID: 1102500
 Owner name: LAWRENCE UNIVERSITY
 Owner Address: PO BOX 599
 Owner City: APPLETON
 Owner State: WI
 Owner Zip: 54912
 Start Date: 11/12/1849

DATABASE	STATUS	DISTANCE	ELEVATION	MAP ID
----------	--------	----------	-----------	--------

NAR-WI	Listed	0.28 miles SE	780 ft (9 ft lower than site)	72
SITE NAME			MAPS	ID
LAWRENCE UNIVERSITY			1 , 3	291823
ADDRESS			CITY	ZIP
115 S DREW ST			APPLETON	54911
DETAILS				
<p>Facility Activity Information</p> <p>URL: http://dnr.wi.gov/botw/GetActivityDetail.do?siteId=1102500&adn=945291823</p> <p>Detail Sequence Number: 291823</p> <p>Site ID: 1102500</p> <p>Status: NAR</p> <p>Activity Number: 945291823</p> <p>Activity Display Number: 09-45-291823</p> <p>Activity Comment(s): UST CLOSURE - NO SITE INVESTIGATION REQUIRED. 1000 G DIESEL, 1000 G UNLEADED</p> <p>Activity Type: NO RR ACTION REQUIRED</p> <p>Start Date: 11/19/1990</p> <p>Last Action Date: 11/19/1990</p> <p>ACT Code: 390</p> <p>County Code: 45</p> <p>County Name: OUTAGAMIE</p> <p>WDNR Region: NORTHEAST</p> <p>FID: 445023260</p> <p>Jurisdiction: DNR RR</p> <p>Public Land Survey System: ? 1/4 of the ? 1/4 of Sec ?, T?N, R??</p> <p>Actions Information</p> <p>Action Date: 11/19/1990</p> <p>Action Code: 33</p> <p>Action Name: Tank Closure Environmental Site Assessment Rpt Received</p> <p>Action Description: Date that the DNR received an Environmental Site Assessment of a tank system (above-ground or underground) for tank closure or change in services which usually includes sample results.</p> <p>Action Date: 11/19/1990</p> <p>Action Code: 800</p> <p>Action Name: UST/AST Closure</p> <p>Action Description: [OBSOLETE] No site investigation required. UST/AST storage tank closure report recieved by DNR prior to July 1, 2002.</p> <p>Action Date: 11/19/1990</p> <p>Action Code: 1</p> <p>Action Name: Notification</p> <p>Action Description: Date the DNR is notified of the discovery of potential contamination which was later found to be non-existent or below reportable quantity.</p> <p>Impacts Information</p> <p>: Not Reported</p> <p>Facility Owner Information</p> <p>Site ID: 1102500</p> <p>Owner name: LAWRENCE UNIVERSITY</p> <p>Owner Address: PO BOX 599</p> <p>Owner City: APPLETON</p> <p>Owner State: WI</p>				

Owner Zip: 54912
Start Date: 11/12/1849

DATABASE	STATUS	DISTANCE	ELEVATION	MAP ID
SHWIMS-WI	Listed	0.28 miles SE	780 ft (9 ft lower than site)	72
SITE NAME			MAPS	ID
LAWRENCE UNIVERSITY			1 , 3	445023260
ADDRESS			CITY	ZIP
115 S DREW ST			APPLETON	54911

DETAILS

Facility Information

FID: 445023260
Site ID: 1102500
Facility Name: LAWRENCE UNIVERSITY
Facility Status: O - Operating
Mailing Address: PO BOX 599
Mailing City: APPLETON
Mailing State: WI
Mailing Zip Code: 54912

Facility Activity Information

Site ID: 1102500
Act Code: 202
Act Name: HW Generator - Small
HW Annual Flag: Y
Short Name: SQG
Action Status: A - Active

Act Code: 203
Act Name: HW Generator - Very Small
Short Name: VSQG
Action Status: I - Inactive

Act Code: 340
Act Name: LUST
Short Name: LUST

Act Code: 390
Act Name: NO RR ACTION REQUIRED
Short Name: NO ACT REQ

Act Code: 990
Act Name: Duplicate EPA ID Number
Short Name: DUP EPA ID
Action Status: I - Inactive

Additional Site and GIS Information

Site ID: 1102500
 Qtr Section Direction: NE
 Qtr Qtr Section Direction: NE
 Range: 17E
 Survey Section: 35
 Survey Township: 21

Owner Information

Site ID: 1102500
 Owner Sequence Number: 1
 Owner Name: LAWRENCE UNIVERSITY
 Owner Address: PO BOX 599
 Owner City: APPLETON
 Owner State: WI
 Owner Zip: 54912
 Owner Start Date: 11/12/1849

DATABASE	STATUS	DISTANCE	ELEVATION	MAP ID
Controls-WI	Listed	0.29 miles SW	778 ft (11 ft lower than site)	73
SITE NAME			MAPS	ID
APPLETON CTY - WI DOT			1 , 3	306248
ADDRESS			CITY	ZIP
Division St @ College Ave			Appleton	
DETAILS				
County Name: OUTAGAMIE County Code: 45 Site ID: 8697700 Object ID: 30705 Activity ID: 0245306248 Act Code: 330 Start Date: 4/25/2002 End Date: 12/13/2002 Public Land Survey System Description: NW 1/4 of th Activity: ERP Contaminated Site: Soil Agency Provided WTM91 X: 646854.9999 Agency Provided WTM91 Y: 422238.000050001 Agency Provided Longitude: -88.4107425 Agency Provided Latitude: 44.2623299				

DATABASE	STATUS	DISTANCE	ELEVATION	MAP ID
----------	--------	----------	-----------	--------

ERP-Closed-WI	CLOSED	0.29 miles SW	778 ft (11 ft lower than site)	73
SITE NAME			MAPS	ID
APPLETON CTY - WI DOT			1 , 3	306248
ADDRESS			CITY	ZIP
DIVISION ST @ COLLEGE AVE			APPLETON	
DETAILS				
<p>Facility Activity Information</p> <p>URL: http://dnr.wi.gov/botw/GetActivityDetail.do?adn=0245306248&siteId=8697700&crumb=1&search=b</p> <p>Detail Sequence Number: 306248</p> <p>Site ID: 8697700</p> <p>Action Code: 330</p> <p>Activity Type: ERP</p> <p>County Code: 45</p> <p>County Name: OUTAGAMIE</p> <p>WDNR Region: NORTHEAST</p> <p>Activity Name: APPLETON CTY - WI DOT</p> <p>Activity Number: 245306248</p> <p>Start Date: 4/25/2002</p> <p>End Date: 12/13/2002</p> <p>Location Name: APPLETON CTY</p> <p>Last Action: 11/12/2004</p> <p>Status CD: C</p> <p>Status: CLOSED</p> <p>Jurisdiction: DNR RR</p> <p>Public Land Survey System: NW 1/4 of the SW 1/4 of Sec 26, T21N, R17E</p> <p>Geo Located Flag: Y</p> <p>GIS Registry Flag: Y</p> <p>GIS Area Point Flag: P</p> <p>Actions Information</p> <p>Action Date: 11/12/2004</p> <p>Action Code: 100</p> <p>Action Name: GIS Registry QAQC Completed</p> <p>Action Description: Date and status that this site had QAQC completed for GIS registry.</p> <p>Action Comment: QA/QC COMPLETE</p> <p>Action Date: 12/13/2002</p> <p>Action Code: 56</p> <p>Action Name: Continuing Obligation(s) Required - GIS Registry Site</p> <p>Action Description: Closure or ongoing cleanup was approved with one or more requirements: to give notice of residual contamination; require or restrict certain actions to protect the public or environment; minimize human or environmental exposures. Site conditions merit placement on the GIS registry</p> <p>Action Comment: AUTO-POPULATED AS REPLACEMENT FOR CODE 50</p> <p>Action Date: 12/13/2002</p> <p>Action Code: 11</p> <p>Action Name: Activity Closed</p> <p>Action Description: Date the Closure Letter or No Further Action letter is sent.</p> <p>Action Comment: CLOSED W/SOIL RESTRICTION IN ROADWAY AND GIS REGISTRY</p> <p>Action Date: 12/13/2002</p>				

Action Code: 232
 Action Name: Continuing Obligation - Residual Soil Contamination
 Action Description: Closure or ongoing cleanup was approved with the requirement to record this site on the GIS Registry due to residual soil contamination at or above the Residual Contamination Level (RCL) or Site Specific Residual Contaminant Level (SSRCL).
 Action Comment: *** AUTO POPULATED AT FINAL CLOSURE DUE TO 710 ACTION ***

Action Date: 11/18/2002
 Action Code: 50
 Action Name: GIS Registry Site
 Action Description: Site conditions merit placement on GIS registry.
 Action Comment: GIS REGISTRY FOR SOIL CONTAMINATION IN THE STREET (LEAD)

Action Date: 10/21/2002
 Action Code: 79
 Action Name: Closure Review Request Received with Fee
 Action Description: Date DNR Project Manager determined that the Case Closure - GIS Registry (Form 4400-202) submittal was administratively complete and a review can begin. Fees have been paid for the review.

Action Date: 10/21/2002
 Action Code: 710
 Action Name: Database Fee Paid for Soil
 Action Description: Date Fee received for Closed Remediation Soil Site Registry.

Action Date: 8/30/2002
 Action Code: 43
 Action Name: Status Report Received
 Action Description: Date updates on progress are received. Can be 30, 60, 90 days or other interval.
 Action Comment: SOIL SAMPLING DATA

Action Date: 5/9/2002
 Action Code: 2
 Action Name: RP Letter Sent
 Action Description: Date of letter to RP notifying of legal responsibilities associated with the discovery of contamination.

Action Date: 4/25/2002
 Action Code: 1
 Action Name: Notification
 Action Description: Date the DNR is notified of the discovery of the contamination.
 Action Comment: RECONSTRUCTION PROJECT 04/23/2002 - LAB RESULTS 05/07/2002

Substances Information
 Substance Description: Metals

Impacts Information
 Impact Seq Number: 306250
 Impact Code: 05
 Impact Comment: Soil Contamination

Impact Seq Number: 358811
 Impact Code: 04
 Impact Comment: Groundwater Contamination

DATABASE	STATUS	DISTANCE	ELEVATION	MAP ID
----------	--------	----------	-----------	--------

Controls-WI	Listed	0.3 miles W	753 ft (36 ft lower than site)	74
SITE NAME			MAPS	ID
U S POSTAL SERVICE			1, 3	306846
ADDRESS			CITY	ZIP
410 W Franklin St			Appleton	
DETAILS				
County Name: OUTAGAMIE County Code: 45 Site ID: 2311900 Facility ID: 445111590 Object ID: 24654 Activity ID: 0245306846 FID: 445111590 Act Code: 330 Start Date: 5/28/2002 End Date: 6/12/2006 Public Land Survey System Description: NW 1/4 of th Activity: ERP Contaminated Site: Soil Agency Provided WTM91 X: 646802.9999 Agency Provided WTM91 Y: 422503.999949999 Agency Provided Longitude: -88.4113293 Agency Provided Latitude: 44.2647329				

DATABASE	STATUS	DISTANCE	ELEVATION	MAP ID
ERP-Closed-WI	CLOSED	0.3 miles W	753 ft (36 ft lower than site)	74
SITE NAME			MAPS	ID
U S POSTAL SERVICE			1, 3	306846
ADDRESS			CITY	ZIP
410 W FRANKLIN ST			APPLETON	54911
DETAILS				
Facility Activity Information URL: http://dnr.wi.gov/botw/GetActivityDetail.do?adn=0245306846&siteId=2311900&crumb=1&search=b Detail Sequence Number: 306846 Site ID: 2311900 Action Code: 330 Activity Type: ERP County Code: 45 County Name: OUTAGAMIE WDNR Region: NORTHEAST				

Facility ID: 445111590
 Activity Name: U S POSTAL SERVICE
 Activity Number: 245306846
 Start Date: 5/28/2002
 End Date: 6/12/2006
 Location Name: USPS APPLETON
 Last Action: 8/23/2012
 Status CD: C
 Status: CLOSED
 Acres: 4.5
 Jurisdiction: DNR RR
 Public Land Survey System: NW 1/4 of the SW 1/4 of Sec 26, T21N, R17E
 Geo Located Flag: Y
 GIS Registry Flag: Y
 GIS Area Point Flag: P

Actions Information

Action Date: 8/23/2012
 Action Code: 185
 Action Name: Closure Audit Review Complete
 Action Description: This action indicates the "Closure Compliance Review Form" (Form 4400-232) has been completed for this activity. The date of this action is the Review Date indicated on the form.

Action Date: 6/27/2006
 Action Code: 100
 Action Name: GIS Registry QAQC Completed
 Action Description: Date and status that this site had QAQC completed for GIS registry.
 Action Comment: QA/QC COMPLETE

Action Date: 6/12/2006
 Action Code: 11
 Action Name: Activity Closed
 Action Description: Date the Closure Letter or No Further Action letter is sent.

Action Date: 6/12/2006
 Action Code: 56
 Action Name: Continuing Obligation(s) Required - GIS Registry Site
 Action Description: Closure or ongoing cleanup was approved with one or more requirements: to give notice of residual contamination; require or restrict certain actions to protect the public or environment; minimize human or environmental exposures. Site conditions merit placement on the GIS registry
 Action Comment: DEED RESTRICTION NO LONGER REQUIRED DUE TO NEW LEGISLATION

Action Date: 6/12/2006
 Action Code: 222
 Action Name: Continuing Obligation - Maintain Cap Over Contaminated Area
 Action Description: Closure or ongoing cleanup was approved with the requirement to maintain a cap or cover to protect against exposure to contaminated soil (direct contact) or to reduce the movement of residual contamination in soil or groundwater.

Action Date: 6/12/2006
 Action Code: 232
 Action Name: Continuing Obligation - Residual Soil Contamination
 Action Description: Closure or ongoing cleanup was approved with the requirement to record this site on the GIS Registry due to residual soil contamination at or above the Residual Contamination Level (RCL) or Site Specific Residual Contaminant Level (SSRCL).
 Action Comment: *** AUTO POPULATED AT FINAL CLOSURE DUE TO 710 ACTION ***

Action Date: 5/11/2006
 Action Code: 99
 Action Name: Miscellaneous/6
 Action Description: Miscellaneous action. Please see action comments.

Action Comment: REVISED FINAL DEED SENT TO RP FOR FILING

Action Date: 12/22/2005

Action Code: 43

Action Name: Status Report Received/5

Action Description: Date updates on progress are received. Can be 30, 60, 90 days or other interval.

Action Comment: USPS CONTACTED DNR TO DISCUSS DEED RESTRICTION ISSUES

Action Date: 12/8/2005

Action Code: 3

Action Name: Notice of Noncompliance (NON)

Action Description: Date RP is sent a Notice of Noncompliance (NON) as a result of their failure or refusal to comply. Identifies the specific violation and requires a response within a given time period.

Action Comment: DEED RESTRICTION NOT FILED - REPLACE WELLS & MONITOR

Action Date: 10/20/2005

Action Code: 99

Action Name: Miscellaneous/5

Action Description: Miscellaneous action. Please see action comments.

Action Comment: DNR REQUEST FOR FILED DEED RESTRICTION

Action Date: 7/5/2005

Action Code: 99

Action Name: Miscellaneous/4

Action Description: Miscellaneous action. Please see action comments.

Action Comment: DEED RESTRICTION SENT TO RP

Action Date: 6/9/2005

Action Code: 50

Action Name: GIS Registry Site

Action Description: Site conditions merit placement on GIS registry.

Action Date: 6/9/2005

Action Code: 710

Action Name: Database Fee Paid for Soil

Action Description: Date Fee received for Closed Remediation Soil Site Registry.

Action Date: 6/9/2005

Action Code: 99

Action Name: Miscellaneous/3

Action Description: Miscellaneous action. Please see action comments.

Action Comment: WELL ABANDONMENT FORMS

Action Date: 12/28/2004

Action Code: 99

Action Name: Miscellaneous/2

Action Description: Miscellaneous action. Please see action comments.

Action Comment: DEED & AMENDED CAP MAINTENANCE PLAN

Action Date: 12/22/2004

Action Code: 86

Action Name: Activity Closed with site specific conditions.

Action Description: [OBSOLETE] Date the DNR sends a letter notifying RP that the site has been closed with site specific conditions described. For example, soil contamination may exist but if dug up, it would not pose a direct contact threat.

Action Comment: WASTE MATERIAL PRESENT

Action Date: 12/22/2004

Action Code: 85
 Action Name: NR 720.19 Performance Based Closure
 Action Description: [OBSOLETE] Closure using soil performance standards in place of RCLs for soil. Deed restrictions and/or maintenance may be needed. Public notice required to be posted by RP.
 Action Comment: PAVED LOT & BLDG

Action Date: 12/22/2004
 Action Code: 84
 Action Name: Conditional Closure
 Action Description: Date conditional closure approval letter is sent - the site will not be formally closed until receipt of documentation of abandonment of wells, disposal of soil, etc.
 Action Comment: ABANDON WELLS, DEED RESTRICTION

Action Date: 11/4/2004
 Action Code: 79
 Action Name: Closure Review Request Received with Fee
 Action Description: Date DNR Project Manager determined that the Case Closure - GIS Registry (Form 4400-202) submittal was administratively complete and a review can begin. Fees have been paid for the review.

Action Date: 9/23/2004
 Action Code: 43
 Action Name: Status Report Received/4
 Action Description: Date updates on progress are received. Can be 30, 60, 90 days or other interval.
 Action Comment: CLOSURE REQUEST COMING 10/04

Action Date: 9/14/2004
 Action Code: 200
 Action Name: Push Action Taken
 Action Description: Any action, either written or verbal, taken by DNR to get an inactive site moving again.
 Action Comment: DNR REQUEST FOR UPDATE

Action Date: 2/19/2004
 Action Code: 43
 Action Name: Status Report Received/3
 Action Description: Date updates on progress are received. Can be 30, 60, 90 days or other interval.
 Action Comment: JUNE & SEPT 2003 GW DATA

Action Date: 6/2/2003
 Action Code: 43
 Action Name: Status Report Received/2
 Action Description: Date updates on progress are received. Can be 30, 60, 90 days or other interval.
 Action Comment: NEW CONSULTANT SELECTED

Action Date: 3/3/2003
 Action Code: 140
 Action Name: Site Investigation Report Not Approved
 Action Description: Date the Site Investigation Report is denied or further work is requested by DNR staff.
 Action Comment: ADDITIONAL SI NEEDED

Action Date: 2/27/2003
 Action Code: 37
 Action Name: SI Report Received (w/out Fee)
 Action Description: Date the DNR receives the Site Investigation Report. Provides information regarding activities performed to determine degree & extent of contamination and forming a basis for choosing the appropriate remedial action.

Action Date: 2/13/2003
 Action Code: 99
 Action Name: Miscellaneous

Action Description: Miscellaneous action. Please see action comments.
Action Comment: REQUEST FOR STATUS UPDATE

Action Date: 10/3/2002
Action Code: 43
Action Name: Status Report Received
Action Description: Date updates on progress are received. Can be 30, 60, 90 days or other interval.
Action Comment: CONSULTANT HIRED

Action Date: 5/28/2002
Action Code: 2
Action Name: RP Letter Sent
Action Description: Date of letter to RP notifying of legal responsibilities associated with the discovery of contamination.

Action Date: 5/28/2002
Action Code: 1
Action Name: Notification
Action Description: Date the DNR is notified of the discovery of the contamination.
Action Comment: OOZE FROM CRACK IN PARKING LOT 05/06/2002

Substances Information
Substance Description: Other Substance Not Listed

Substance Description: Metals

Impacts Information
Impact Seq Number: 306848
Impact Code: 05
Impact Comment: Soil Contamination

Facility Owner Information
Site ID: 2311900
Owner name: USPS
Owner Address: 410 W FRANKLIN ST
Owner City: APPLETON
Owner State: WI
Owner Zip: 549119998

DATABASE	STATUS	DISTANCE	ELEVATION	MAP ID
LUST-Closed-WI	Closed	0.3 miles W	753 ft (36 ft lower than site)	74
SITE NAME			MAPS	ID
U S POSTAL SERVICE			1 , 3	25985
ADDRESS			CITY	ZIP
410 W FRANKLIN ST			APPLETON	54911
DETAILS				
Facility Activity Information URL: http://dnr.wi.gov/botw/GetActivityDetail.do?adn=0345001191&siteId=2311900&crumb=1&search=b				

Detail Sequence Number: 25985
 Site ID: 2311900
 Action Code: 340
 Activity Type: LUST
 County Code: 45
 County Name: OUTAGAMIE
 WDNR Region: NORTHEAST
 Facility ID: 445111590
 Activity Name: U S POSTAL SERVICE
 Activity Number: 345001191
 Start Date: 3/24/1992
 End Date: 4/7/1993
 Location Name: USPS APPLETON
 Last Action Date: 4/7/1993
 Status CD: C
 Status: CLOSED
 Risk Code: MEDIUM
 Jurisdiction: DNR RR
 Public Land Survey System: NW 1/4 of the SW 1/4 of Sec 26, T21N, R17E
 Geo Located?: Y
 GIS Area or Point?: P
 Agency Provided Latitude: 44.2655652
 Agency Provided Longitude: -88.4110915

Actions Information

Action Date: 4/7/1993
 Action Code: 11
 Action Name: Activity Closed
 Action Description: Date the Closure Letter or No Further Action letter is sent.

Action Date: 6/23/1992

Action Code: 2

Action Name: RP Letter Sent

Action Description: Date of letter to RP notifying of legal responsibilities associated with the discovery of contamination.

Action Comment: SI WORKPLAN DUE 10/30/92

Action Date: 3/24/1992

Action Code: 1

Action Name: Notification

Action Description: Date the DNR is notified of the discovery of the contamination.

Impacts Information

Impact Sequence Number: 69174

Impact Code: 05

Impact Comment: Soil Contamination

Facility Owner Information

Site ID: 2311900

Owner name: USPS

Owner Address: 410 W FRANKLIN ST

Owner City: APPLETON

Owner State: WI

Owner Zip: 549119998

DATABASE

STATUS

DISTANCE

ELEVATION

MAP ID

NAR-WI	Listed	0.3 miles W	753 ft (36 ft lower than site)	74
SITE NAME			MAPS	ID
APPLETON POST OFFICE			1 , 3	292639
ADDRESS			CITY	ZIP
410 W FRANKLIN ST			APPLETON	54911
DETAILS				
<p>Facility Activity Information</p> <p>URL: http://dnr.wi.gov/botw/GetActivityDetail.do?siteId=2311900&adn=945292639</p> <p>Detail Sequence Number: 292639</p> <p>Site ID: 2311900</p> <p>Status Code: N</p> <p>Status: NAR</p> <p>Activity Number: 945292639</p> <p>Activity Display Number: 09-45-292639</p> <p>Activity Comment(s): ENTIRE DOCUMENTATION FOR ACTIVITY UNDER THE DOCUMENTS MODULE; UST CLOSURE - NO SITE INVESTIGATION REQUIRED. 1 12,000 G UNLEADED</p> <p>Activity Type: NO RR ACTION REQUIRED</p> <p>Start Date: 1/13/1999</p> <p>Last Action Date: 1/13/1999</p> <p>ACT Code: 390</p> <p>County Code: 45</p> <p>County Name: OUTAGAMIE</p> <p>WDNR Region: NORTHEAST</p> <p>FID: 445111590</p> <p>Jurisdiction: DNR RR</p> <p>Public Land Survey System: ? 1/4 of the ? 1/4 of Sec ?, T?N, R??</p> <p>Actions Information</p> <p>Action Date: 1/13/1999</p> <p>Action Code: 33</p> <p>Action Name: Tank Closure Environmental Site Assessment Rpt Received</p> <p>Action Description: Date that the DNR received an Environmental Site Assessment of a tank system (above-ground or underground) for tank closure or change in services which usually includes sample results.</p> <p>Action Date: 1/13/1999</p> <p>Action Code: 800</p> <p>Action Name: UST/AST Closure</p> <p>Action Description: [OBSOLETE] No site investigation required. UST/AST storage tank closure report recieved by DNR prior to July 1, 2002.</p> <p>Action Date: 1/13/1999</p> <p>Action Code: 1</p> <p>Action Name: Notification</p> <p>Action Description: Date the DNR is notified of the discovery of potential contamination which was later found to be non-existent or below reportable quantity.</p> <p>Facility Owner Information</p> <p>Site ID: 2311900</p> <p>Owner name: USPS</p> <p>Owner Address: 410 W FRANKLIN ST</p> <p>Owner City: APPLETON</p> <p>Owner State: WI</p>				

Owner Zip: 549119998

DATABASE	STATUS	DISTANCE	ELEVATION	MAP ID
SHWIMS-WI	Listed	0.3 miles W	753 ft (36 ft lower than site)	74
SITE NAME			MAPS	ID
USPS APPLETON			1 , 3	445111590
ADDRESS			CITY	ZIP
410 W FRANKLIN ST			APPLETON	549119998
DETAILS				

Facility Information

FID: 445111590
 Site ID: 2311900
 Facility Name: USPS APPLETON
 Facility Status: O - Operating
 Mailing Address: 410 W FRANKLIN ST
 Mailing City: APPLETON
 Mailing State: WI
 Mailing Zip Code: 549119998

Facility Activity Information

Site ID: 2311900
 Act Code: 070
 Act Name: Landfill unclassified
 SW Annual Flag: Y
 Short Name: LF-UNCLASS
 Action Status: I - Inactive

Act Code: 135
 Act Name: Waste Registry Site
 License Flag:
 HW Annual Flag:
 SW Annual Flag:
 Short Name: WSTREGSITE
 Action Status: I - Inactive

Act Code: 202
 Act Name: HW Generator - Small
 HW Annual Flag: Y
 Short Name: SQG
 Action Status: I - Inactive

Act Code: 330
 Act Name: ERP
 Short Name: ERP

Act Code: 340
 Act Name: LUST

Short Name: LUST

Act Code: 390

Act Name: NO RR ACTION REQUIRED

Short Name: NO ACT REQ

Additional Site and GIS Information

Site ID: 2311900

FIPS County Code: 87

Ownership Type: P

Qtr Section: 0

Qtr Qtr Section: 0

Qtr Range: Not Reported

Site Owner Name: U S P S APPLETON

Owner Information

Site ID: 2311900

Owner Sequence Number: 1

Owner Name: USPS

Owner Address: 410 W FRANKLIN ST

Owner City: APPLETON

Owner State: WI

Owner Zip: 549119998

Wastes Handled Information

Site ID: 2311900

Act Code: 202

SW Sequence Number: 0

Waste Code: D000

Waste Name: NON-LISTED TOXIC WASTES

Act Code: 202

SW Sequence Number: 0

Waste Code: D001

Waste Name: NON-LISTED IGNITABLE WASTES

Act Code: 202

SW Sequence Number: 0

Waste Code: D008

Waste Name: LEAD

Act Code: 202

SW Sequence Number: 0

Waste Code: D018

Waste Name: BENZENE

DATABASE	STATUS	DISTANCE	ELEVATION	MAP ID
SWF-WI	OPERATING	0.3 miles W	753 ft (36 ft lower than site)	74
SITE NAME			MAPS	ID
USPS APPLETON			1 , 3	445111590

ADDRESS	CITY	ZIP
410 W FRANKLIN ST	APPLETON	54911
DETAILS		
SHWIMS on the Web Details FID: 445111590 County: OUTAGAMIE Region: NORTHEAST		

DATABASE	STATUS	DISTANCE	ELEVATION	MAP ID
Controls-WI	Listed	0.31 miles W	782 ft (7 ft lower than site)	75
SITE NAME			MAPS	ID
APPLETON CTY - 400 W WASHINGTON ST			1 , 3	246485
ADDRESS			CITY	ZIP
400 W College Ave			Appleton	
DETAILS				
County Name: OUTAGAMIE County Code: 45 Site ID: 7596100 Object ID: 5441 Activity ID: 0245246485 Act Code: 330 Start Date: 2/25/2000 End Date: 3/15/2002 Public Land Survey System Description: NW 1/4 of th Activity: ERP Contaminated Site: Soil Agency Provided WTM91 X: 646809.00005 Agency Provided WTM91 Y: 422274.000050001 Agency Provided Longitude: -88.4113099 Agency Provided Latitude: 44.2626619				

DATABASE	STATUS	DISTANCE	ELEVATION	MAP ID
ERP-Closed-WI	CLOSED	0.31 miles W	782 ft (7 ft lower than site)	75
SITE NAME			MAPS	ID
APPLETON CTY - 400 W WASHINGTON ST			1 , 3	246485
ADDRESS			CITY	ZIP

400 W COLLEGE AVE

APPLETON

DETAILS

Facility Activity Information

URL: <http://dnr.wi.gov/botw/GetActivityDetail.do?adn=0245246485&siteId=7596100&crumb=1&search=b>

Detail Sequence Number: 246485

Site ID: 7596100

Action Code: 330

Activity Type: ERP

County Code: 45

County Name: OUTAGAMIE

WDNR Region: NORTHEAST

Activity Name: APPLETON CTY - 400 W WASHINGTON ST

Activity Number: 245246485

Start Date: 2/25/2000

End Date: 3/15/2002

Location Name: PERFORMING ARTS CENTER

Last Action: 3/17/2009

Status CD: C

Status: CLOSED

Activity Detail Address: 400 W WASHINGTON ST

Jurisdiction: DNR RR

Public Land Survey System: NW 1/4 of the SW 1/4 of Sec 26, T21N, R17E

Geo Located Flag: Y

GIS Registry Flag: Y

GIS Area Point Flag: P

Actions Information

Action Date: 3/17/2009

Action Code: 50

Action Name: GIS Registry Site

Action Description: Site conditions merit placement on GIS registry.

Action Date: 3/17/2009

Action Code: 100

Action Name: GIS Registry QAQC Completed

Action Description: Date and status that this site had QAQC completed for GIS registry.

Action Date: 3/17/2009

Action Code: 720

Action Name: Previously Closed Site Added to GIS Registry for Soils

Action Description: Date that the DNR placed this site on the GIS Registry. Residual soil contamination remains at this site where cleanup was approved prior to creation of the GIS Registry.

Action Date: 3/15/2002

Action Code: 232

Action Name: Continuing Obligation - Residual Soil Contamination

Action Description: Closure or ongoing cleanup was approved with the requirement to record this site on the GIS Registry due to residual soil contamination at or above the Residual Contamination Level (RCL) or Site Specific Residual Contaminant Level (SSRCL).

Action Date: 3/15/2002

Action Code: 11

Action Name: Activity Closed

Action Description: Date the Closure Letter or No Further Action letter is sent.

Action Date: 3/15/2002

Action Code: 56

Action Name: Continuing Obligation(s) Required - GIS Registry Site

Action Description: Closure or ongoing cleanup was approved with one or more requirements: to give notice of residual contamination; require or restrict certain actions to protect the public or environment; minimize human or environmental exposures. Site conditions merit placement on the GIS registry

Action Comment: AUTO-POPULATED AS REPLACEMENT FOR CODE 50

Action Date: 2/28/2002

Action Code: 99

Action Name: Miscellaneous/2

Action Description: Miscellaneous action. Please see action comments.

Action Comment: ABANDONMENT FORMS RECEIVED

Action Date: 9/26/2001

Action Code: 99

Action Name: Miscellaneous

Action Description: Miscellaneous action. Please see action comments.

Action Comment: SOIL DEED NOTICE FILED 09/12/2001

Action Date: 9/12/2001

Action Code: 51

Action Name: Deed Affidavit at Closeout

Action Description: Date Deed Affidavit recorded with the Register of Deeds. Mostly used for residual soil contamination or for monitoring wells needing abandonment. Notes conditions required under code rather than as a property-specific condition(s).

Action Date: 10/2/2000

Action Code: 52

Action Name: Deed Restriction for Soil at Closure

Action Description: Deed Restriction was recorded at the Register of Deeds, due to residual soil contamination, to ensure that land use doesn't pose a health threat. If the soils are made accessible, additional action is required. As of 6/2006, these restrictions were largely replaced with listing on the GIS Registry

Action Date: 10/2/2000

Action Code: 84

Action Name: Conditional Closure

Action Description: Date conditional closure approval letter is sent - the site will not be formally closed until receipt of documentation of abandonment of wells, disposal of soil, etc.

Action Comment: SOIL DEED RESTRICTION; NO PUBLIC NOTICE REQD

Action Date: 8/28/2000

Action Code: 79

Action Name: Closure Review Request Received with Fee

Action Description: Date DNR Project Manager determined that the Case Closure - GIS Registry (Form 4400-202) submittal was administratively complete and a review can begin. Fees have been paid for the review.

Action Date: 3/15/2000

Action Code: 2

Action Name: RP Letter Sent

Action Description: Date of letter to RP notifying of legal responsibilities associated with the discovery of contamination.

Action Date: 2/25/2000

Action Code: 1

Action Name: Notification

Action Description: Date the DNR is notified of the discovery of the contamination.

Substances Information

Substance Description: Chromium

Substance Description: Arsenic

Substance Description: Lead (Pb)

Impacts Information

Impact Seq Number: 246487

Impact Code: 05

Impact Comment: Soil Contamination

DATABASE	STATUS	DISTANCE	ELEVATION	MAP ID
LUST-Closed-WI	Closed	0.31 miles W	782 ft (7 ft lower than site)	75
SITE NAME			MAPS	ID
PERFORMING ARTS CENTER			1 , 3	257978
ADDRESS			CITY	ZIP
400 W COLLEGE AVE			APPLETON	
DETAILS				

Facility Activity Information

URL: <http://dnr.wi.gov/botw/GetActivityDetail.do?adn=0345257978&siteId=7596100&crumb=1&search=b>

Detail Sequence Number: 257978

Site ID: 7596100

Action Code: 340

Activity Type: LUST

County Code: 45

County Name: OUTAGAMIE

WDNR Region: NORTHEAST

Activity Name: PERFORMING ARTS CENTER

Activity Number: 345257978

Start Date: 8/22/2000

End Date: 5/17/2001

Location Name: PERFORMING ARTS CENTER

Last Action Date: 5/17/2001

Status CD: C

Status: CLOSED

Activity Detail Address: 430 W COLLEGE AVE

Risk Code: MEDIUM

Jurisdiction: DNR RR

Public Land Survey System: SW 1/4 of the SW 1/4 of Sec 26, T21N, R17E

Geo Located?: Y

GIS Area or Point?: P

Agency Provided Latitude: 44.2620481

Agency Provided Longitude: -88.4114025

Actions Information

Action Date: 5/17/2001

Action Code: 11

Action Name: Activity Closed

Action Description: Date the Closure Letter or No Further Action letter is sent.

Action Comment: ABANDONMENT DOCUMENTS RECEIVED

Action Date: 4/10/2001
 Action Code: 84
 Action Name: Conditional Closure
 Action Description: Date conditional closure approval letter is sent - the site will not be formally closed until receipt of documentation of abandonment of wells, disposal of soil, etc.
 Action Comment: PENDING MW ABANDONMENT

Action Date: 3/26/2001
 Action Code: 79
 Action Name: Closure Review Request Received with Fee
 Action Description: Date DNR Project Manager determined that the Case Closure - GIS Registry (Form 4400-202) submittal was administratively complete and a review can begin. Fees have been paid for the review.

Action Date: 8/24/2000
 Action Code: 2
 Action Name: RP Letter Sent
 Action Description: Date of letter to RP notifying of legal responsibilities associated with the discovery of contamination.

Action Date: 8/22/2000
 Action Code: 1
 Action Name: Notification
 Action Description: Date the DNR is notified of the discovery of the contamination.

Substances Information
 Substance Description: Petroleum - Unknown Type

Impacts Information
 Impact Sequence Number: 257980
 Impact Code: 05
 Impact Comment: Soil Contamination

DATABASE	STATUS	DISTANCE	ELEVATION	MAP ID
Controls-WI	Listed	0.32 miles SW	774 ft (15 ft lower than site)	76
SITE NAME			MAPS	ID
ST JOSEPH MIDDLE SCHOOL			1 , 3	273682
ADDRESS			CITY	ZIP
355 W Lawrence St			Appleton	
DETAILS				
County Name: OUTAGAMIE County Code: 45 Site ID: 7859900 Object ID: 11818 Activity ID: 0245273682 Act Code: 330 Start Date: 6/8/2001 End Date: 7/5/2006 Public Land Survey System Description: SE 1/4 of th				

Activity: ERP
 Contaminated Site: Soil
 Agency Provided WTM91 X: 646924.99985
 Agency Provided WTM91 Y: 422018
 Agency Provided Longitude: -88.4099193
 Agency Provided Latitude: 44.2603378

DATABASE	STATUS	DISTANCE	ELEVATION	MAP ID
ERP-Closed-WI	CLOSED	0.32 miles SW	774 ft (15 ft lower than site)	76
SITE NAME			MAPS	ID
ST JOSEPH MIDDLE SCHOOL (FORMER)			1 , 3	273682
ADDRESS			CITY	ZIP
355 W LAWRENCE ST			APPLETON	

DETAILS

Facility Activity Information

URL: <http://dnr.wi.gov/botw/GetActivityDetail.do?adn=0245273682&siteId=7859900&crumb=1&search=b>

Detail Sequence Number: 273682

Site ID: 7859900

Action Code: 330

Activity Type: ERP

County Code: 45

County Name: OUTAGAMIE

WDNR Region: NORTHEAST

Activity Name: ST JOSEPH MIDDLE SCHOOL (FORMER)

Activity Number: 245273682

Start Date: 6/8/2001

End Date: 7/5/2006

Location Name: ST JOSEPH MIDDLE SCHOOL

Activity Comments: FORMERLY 323 W LAWRENCE ST (LOT 1 OF CSM 5460)

Last Action: 10/12/2016

Status CD: C

Status: CLOSED

Acres: 2

Jurisdiction: DNR RR

Public Land Survey System: SE 1/4 of the SW 1/4 of Sec 26, T21N, R17E

Geo Located Flag: Y

GIS Registry Flag: Y

GIS Area Point Flag: P

Actions Information

Action Date: 10/12/2016

Action Code: 99

Action Name: Miscellaneous/7

Action Description: Miscellaneous action. Please see action comments.

Action Comment: CONDITIONAL APPROVAL OF SOIL & WASTE CONTINGENCY PLAN FOR FCEC UNDER BRRTS #02-45-577509

Action Date: 9/28/2016

Action Code: 193

Action Name: CO Modification Notice to Proceed (NTP)

Action Description: Date DNR provides a written Notice to Proceed (letter or email) to modify/remove existing Continuing Obligations imposed at the time of closure/cleanup approval. DNR has determined that the proposed plan of action is acceptable but may take an undetermined amount of time to complete.

Action Comment: CONDITIONAL APPROVAL OF 9/14/16 PCM REQUEST FOR EXCAVATION OF PAH-IMPACTED SOIL

Action Date: 9/14/2016

Action Code: 181

Action Name: CO Modification Request Received w/Fee

Action Description: Date a request is received to modify or remove Continuing Obligations that were imposed at the time of closure/cleanup approval. A fee is paid for DNR review.

Action Comment: POTENTIAL REMOVAL OF ALL RESIDUAL PAH-IMPACTED SOIL FOR FOX CITIES EXHIBITION CENTER REDEVELOPMENT

Action Date: 9/14/2016

Action Code: 710

Action Name: Database Fee Paid for Soil/2

Action Description: Date Fee received for Closed Remediation Soil Site Registry.

Action Date: 9/14/2016

Action Code: 43

Action Name: Status Report Received/18

Action Description: Date updates on progress are received. Can be 30, 60, 90 days or other interval.

Action Comment: SOIL AND WASTE CONTINGENCY PLAN SUBMITTED FOR BRRTS #02-45-577509 REVIEWED W/ PCM REQUEST

Action Date: 7/12/2016

Action Code: 99

Action Name: Miscellaneous/6

Action Description: Miscellaneous action. Please see action comments.

Action Comment: LOTS 1-3 OF CSM 5460 COMBINED TO LOT 1 OF CSM 7159, READDRESSSED AS 355 W LAWRENCE ST, 2.02 AC

Action Date: 12/10/2015

Action Code: 99

Action Name: Miscellaneous/5

Action Description: Miscellaneous action. Please see action comments.

Action Comment: 323 W LAWRENCE ST SOLD BY OUTAGAMIE CO TO CITY OF APPLETON (PARCEL 312011600, LOT 1 OF CSM 5460)

Action Date: 8/1/2006

Action Code: 100

Action Name: GIS Registry QAQC Completed

Action Description: Date and status that this site had QAQC completed for GIS registry.

Action Date: 7/5/2006

Action Code: 56

Action Name: Continuing Obligation(s) Required - GIS Registry Site

Action Description: Closure or ongoing cleanup was approved with one or more requirements: to give notice of residual contamination; require or restrict certain actions to protect the public or environment; minimize human or environmental exposures. Site conditions merit placement on the GIS registry

Action Comment: AUTO-POPULATED AS REPLACEMENT FOR CODE 50

Action Date: 7/5/2006

Action Code: 232

Action Name: Continuing Obligation - Residual Soil Contamination

Action Description: Closure or ongoing cleanup was approved with the requirement to record this site on the GIS Registry due to residual soil contamination at or above the Residual Contamination Level (RCL) or Site Specific Residual Contaminant Level (SSRCL).

Action Comment: *** AUTO POPULATED AT FINAL CLOSURE DUE TO 710 ACTION ***

Action Date: 7/5/2006

Action Code: 48

Action Name: NR 140 Exemption at Closure

Action Description: Variance granted under NR 140 to close the site with groundwater contamination above the preventive action limit (PAL).
 Action Comment: PAHS > PALS AT MW-3

Action Date: 7/5/2006

Action Code: 86

Action Name: Activity Closed with site specific conditions.

Action Description: [OBSOLETE] Date the DNR sends a letter notifying RP that the site has been closed with site specific conditions described. For example, soil contamination may exist but if dug up, it would not pose a direct contact threat.

Action Comment: SOIL CONTAMINATION FILLED IN LIEU OF CAP - RESTRICTION NO LONGER REQUIRED

Action Date: 7/5/2006

Action Code: 11

Action Name: Activity Closed

Action Description: Date the Closure Letter or No Further Action letter is sent.

Action Date: 7/5/2006

Action Code: 43

Action Name: Status Report Received/17

Action Description: Date updates on progress are received. Can be 30, 60, 90 days or other interval.

Action Comment: WELLS ABANDONED, BLDG DEMOLISHED, SITE FILLED & GRADED - PHOTOS

Action Date: 7/3/2006

Action Code: 99

Action Name: Miscellaneous/4

Action Description: Miscellaneous action. Please see action comments.

Action Comment: REQUEST FOR STATUS UPDATE

Action Date: 5/3/2006

Action Code: 43

Action Name: Status Report Received/16

Action Description: Date updates on progress are received. Can be 30, 60, 90 days or other interval.

Action Comment: STATUS OF BLDG DEMO/FILLING

Action Date: 2/21/2006

Action Code: 80

Action Name: Closure Not Approved

Action Description: Date closure not approved letter is sent.

Action Comment: DEED RESTRICTION REQUIRED

Action Date: 1/5/2006

Action Code: 50

Action Name: GIS Registry Site

Action Description: Site conditions merit placement on GIS registry.

Action Comment: AUTOPOPULATED FROM 700/710 ACTION ENTRY ON 10-JAN-06

Action Date: 1/5/2006

Action Code: 79

Action Name: Closure Review Request Received with Fee

Action Description: Date DNR Project Manager determined that the Case Closure - GIS Registry (Form 4400-202) submittal was administratively complete and a review can begin. Fees have been paid for the review.

Action Date: 1/5/2006

Action Code: 710

Action Name: Database Fee Paid for Soil

Action Description: Date Fee received for Closed Remediation Soil Site Registry.

Action Date: 9/26/2005

Action Code: 43
 Action Name: Status Report Received/15
 Action Description: Date updates on progress are received. Can be 30, 60, 90 days or other interval.
 Action Comment: PHONE UPDATE FROM COUNTY - DEVELOPMENT PROCEEDING

Action Date: 7/11/2005
 Action Code: 43
 Action Name: Status Report Received/14
 Action Description: Date updates on progress are received. Can be 30, 60, 90 days or other interval.
 Action Comment: JUNE 2005 GW DATA

Action Date: 6/22/2005
 Action Code: 43
 Action Name: Status Report Received/13
 Action Description: Date updates on progress are received. Can be 30, 60, 90 days or other interval.
 Action Comment: CONSULTANT HIRED

Action Date: 5/20/2005
 Action Code: 2
 Action Name: RP Letter Sent/2
 Action Description: Date of letter to RP notifying of legal responsibilities associated with the discovery of contamination.
 Action Comment: OUTAGAMIE CO EFFECTIVE 12/21/04

Action Date: 2/16/2005
 Action Code: 43
 Action Name: Status Report Received/12
 Action Description: Date updates on progress are received. Can be 30, 60, 90 days or other interval.
 Action Comment: SAMPLING REDUCED TO ANNUAL IN JUNE. PROPERTY NOW OWNED BY OUTAGAMIE COUNTY CORP COUNSEL.

Action Date: 7/13/2004
 Action Code: 43
 Action Name: Status Report Received/11
 Action Description: Date updates on progress are received. Can be 30, 60, 90 days or other interval.
 Action Comment: JUNE 2004 GW DATA

Action Date: 2/16/2004
 Action Code: 99
 Action Name: Miscellaneous/3
 Action Description: Miscellaneous action. Please see action comments.
 Action Comment: MONITORING REDUCED; RP CAN REQUEST CLOSURE

Action Date: 1/27/2004
 Action Code: 43
 Action Name: Status Report Received/10
 Action Description: Date updates on progress are received. Can be 30, 60, 90 days or other interval.
 Action Comment: DEC 2003 GW DATA

Action Date: 8/18/2003
 Action Code: 43
 Action Name: Status Report Received/9
 Action Description: Date updates on progress are received. Can be 30, 60, 90 days or other interval.
 Action Comment: AUG 2003 GROUNDWATER DATA

Action Date: 5/2/2003
 Action Code: 43
 Action Name: Status Report Received/8
 Action Description: Date updates on progress are received. Can be 30, 60, 90 days or other interval.

Action Comment: 04/17/2003 GW DATA

Action Date: 4/16/2003

Action Code: 99

Action Name: Miscellaneous/2

Action Description: Miscellaneous action. Please see action comments.

Action Comment: WDNR REQUEST FOR STATUS UPDATE

Action Date: 12/19/2002

Action Code: 43

Action Name: Status Report Received/7

Action Description: Date updates on progress are received. Can be 30, 60, 90 days or other interval.

Action Comment: DECEMBER 2002 GW RESULTS

Action Date: 12/3/2002

Action Code: 43

Action Name: Status Report Received/6

Action Description: Date updates on progress are received. Can be 30, 60, 90 days or other interval.

Action Comment: SIR REVISIONS

Action Date: 10/30/2002

Action Code: 38

Action Name: Site Investigation Report Approved

Action Description: Date the Site Investigation Report is approved by DNR staff.

Action Comment: REQUESTED CORRECTED MAPS/TABLES

Action Date: 10/4/2002

Action Code: 37

Action Name: SI Report Received (w/out Fee)

Action Description: Date the DNR receives the Site Investigation Report. Provides information regarding activities performed to determine degree & extent of contamination and forming a basis for choosing the appropriate remedial action.

Action Date: 9/25/2002

Action Code: 43

Action Name: Status Report Received/5

Action Description: Date updates on progress are received. Can be 30, 60, 90 days or other interval.

Action Comment: AUGUST 2002 GW DATA - SALE STILL PENDING

Action Date: 6/3/2002

Action Code: 43

Action Name: Status Report Received/4

Action Description: Date updates on progress are received. Can be 30, 60, 90 days or other interval.

Action Comment: MAY 2002 GW UPDATE

Action Date: 2/26/2002

Action Code: 43

Action Name: Status Report Received/3

Action Description: Date updates on progress are received. Can be 30, 60, 90 days or other interval.

Action Comment: GW DATA

Action Date: 1/14/2002

Action Code: 43

Action Name: Status Report Received/2

Action Description: Date updates on progress are received. Can be 30, 60, 90 days or other interval.

Action Comment: SI UPDATE - SOIL & GW DATA

Action Date: 11/9/2001

Action Code: 43
 Action Name: Status Report Received
 Action Description: Date updates on progress are received. Can be 30, 60, 90 days or other interval.
 Action Comment: SUMMARY OF MTG FROM QBS

Action Date: 11/7/2001
 Action Code: 99
 Action Name: Miscellaneous
 Action Description: Miscellaneous action. Please see action comments.
 Action Comment: MTG W/POTENTIAL PURCHASERS

Action Date: 6/14/2001
 Action Code: 2
 Action Name: RP Letter Sent
 Action Description: Date of letter to RP notifying of legal responsibilities associated with the discovery of contamination.

Action Date: 6/8/2001
 Action Code: 1
 Action Name: Notification
 Action Description: Date the DNR is notified of the discovery of the contamination.

Substances Information
 Substance Description: Petroleum - Unknown Type

Impacts Information
 Impact Seq Number: 273684
 Impact Code: 05
 Impact Comment: Soil Contamination

DATABASE	STATUS	DISTANCE	ELEVATION	MAP ID
ERP-Open-WI	OPEN	0.32 miles SW	774 ft (15 ft lower than site)	76
SITE NAME			MAPS	ID
FOX CITIES EXHIBITION CENTER (PROPOSED)			1 , 3	577509
ADDRESS			CITY	ZIP
355 W LAWRENCE ST			APPLETON	

DETAILS

Facility Activity Information
 URL: <http://dnr.wi.gov/botw/GetActivityDetail.do?adn=0245577509&siteId=7859900&crumb=1&search=b>
 Detail Sequence Number: 577509
 Site ID: 7859900
 Action Code: 330
 Activity Type: ERP
 County Code: 45
 County Name: OUTAGAMIE
 WDNR Region: NORTHEAST
 Activity Name: FOX CITIES EXHIBITION CENTER (PROPOSED)

Activity Number: 245577509
 Start Date: 9/7/2016
 Location Name: ST JOSEPH MIDDLE SCHOOL
 Activity Comments: PARCELS: 312011600 (W LAWRENCE ST), 312012601 (S ELM ST), 312012600 (W EIGHTH ST); THREE PARCELS COMBINED INTO 312011600 W/ 2.02 AC, LOT 1 OF CSM 7159
 Last Action: 1/10/2017
 Status CD: O
 Status: OPEN
 Jurisdiction: DNR RR
 Public Land Survey System: SE 1/4 of the SW 1/4 of Sec 26, T21N, R17E
 Geo Located Flag: Y
 GIS Area Point Flag: P

Actions Information

Action Date: 1/10/2017 10:08:53 AM
 Action Code: 195
 Action Name: Semi-Annual/PECFA Cost Reporting Requirement Met
 Action Description: Date DNR received submittal of completed online semi-annual report form meeting the requirements of NR700. The report includes cost to closure estimates for PECFA eligible sites.
 Action Comment: Period: 7/1/2016 - 12/31/2016

Action Date: 10/12/2016
 Action Code: 98
 Action Name: Technical Assistance Provided
 Action Description: Date DNR provides fee-based technical assistance on a portion of a site investigation or cleanup.
 Action Comment: CONDITIONAL APPROVAL OF SOIL & WASTE CONTINGENCY PLAN

Action Date: 10/5/2016
 Action Code: 99
 Action Name: Miscellaneous/5
 Action Description: Miscellaneous action. Please see action comments.
 Action Comment: STORM WATER PERMIT FOR EXHIBITION CENTER (GENERATOR) LOCATION

Action Date: 10/4/2016
 Action Code: 99
 Action Name: Miscellaneous/4
 Action Description: Miscellaneous action. Please see action comments.
 Action Comment: LOW HAZARD GRANT OF EXEMPTION FOR EXCAVATION OF CONTAMINATED SOIL AND DISPOSAL AT MACKVILLE QUARRY

Action Date: 10/3/2016
 Action Code: 99
 Action Name: Miscellaneous/4
 Action Description: Miscellaneous action. Please see action comments.
 Action Comment: STORM WATER PERMIT FOR MACKVILLE QUARRY (RECEIVING) LOCATION

Action Date: 9/29/2016
 Action Code: 99
 Action Name: Miscellaneous/3
 Action Description: Miscellaneous action. Please see action comments.
 Action Comment: GROUNDBREAKING CEREMONY TOOK PLACE ON 9/29/16

Action Date: 9/28/2016
 Action Code: 99
 Action Name: Miscellaneous/2
 Action Description: Miscellaneous action. Please see action comments.
 Action Comment: COPY OF POST CLOSURE MODIFICATION FOR BRRTS #02-45-273682 LOCATED WITHIN FOOTPRINT OF FCEC SITE

Action Date: 9/26/2016
 Action Code: 43
 Action Name: Status Report Received
 Action Description: Date updates on progress are received. Can be 30, 60, 90 days or other interval.
 Action Comment: SUPPLEMENTAL MATERIALS FOR SOIL AND WASTE CONTINGENCY PLAN AND LOW HAZARD GRANT OF EXEMPTION REQUEST

Action Date: 9/15/2016
 Action Code: 2
 Action Name: RP Letter Sent
 Action Description: Date of letter to RP notifying of legal responsibilities associated with the discovery of contamination.

Action Date: 9/15/2016
 Action Code: 7
 Action Name: Consultant Hired
 Action Description: Date DNR received notification that an environmental consultant has been retained in response to direction by the department.
 Action Comment: OMNNI ASSOC CONTINUES WORKING WITH CITY OF APPLETON

Action Date: 9/15/2016
 Action Code: 99
 Action Name: Miscellaneous
 Action Description: Miscellaneous action. Please see action comments.
 Action Comment: SIWP NOT NECESSARY PER DNR PM - PROCESSING SOIL & WASTE CONTINGENCY PLAN PRIOR TO REDEVELOPMENT

Action Date: 9/14/2016
 Action Code: 97
 Action Name: Request for Technical Assistance Received with Fee
 Action Description: Date DNR receives a request for technical assistance and a fee has been paid.
 Action Comment: SOIL & WASTE CONTINGENCY PLAN FOR PROPOSED FC EXHIBITION CENTER; FEE PD W/02-45-273682 PCM

Action Date: 9/7/2016
 Action Code: 1
 Action Name: Notification
 Action Description: Date the DNR is notified of the discovery of the contamination.

Action Date: 7/18/2016
 Action Code: 43
 Action Name: Status Report Received/4
 Action Description: Date updates on progress are received. Can be 30, 60, 90 days or other interval.
 Action Comment: PRELIMINARY GEOTECHINCAL EXPLORATION REPORT BY OMNNI DATED 12/31/2014

Action Date: 7/12/2016
 Action Code: 43
 Action Name: Status Report Received
 Action Description: Date updates on progress are received. Can be 30, 60, 90 days or other interval.
 Action Comment: LOTS 1-3 OF CSM 5460 COMBINED TO LOT 1 OF CSM 7159, 355 W LAWRENCE ST

Action Date: 7/12/2016
 Action Code: 43
 Action Name: Status Report Received/3
 Action Description: Date updates on progress are received. Can be 30, 60, 90 days or other interval.
 Action Comment: GEOTECHNICAL EXPLORATION REPORT FOR CITY OF APPLETON BY OMNNI DATED 06/27/2016

Action Date: 7/11/2016
 Action Code: 43
 Action Name: Status Report Received
 Action Description: Date updates on progress are received. Can be 30, 60, 90 days or other interval.
 Action Comment: ZIMMERMAN ARCHITECTURAL STUDIOS & MIRON CONSTRUCTION CONTRACTS BEGIN

Action Date: 12/11/2015
 Action Code: 99
 Action Name: Miscellaneous
 Action Description: Miscellaneous action. Please see action comments.
 Action Comment: MORE SOIL DATA NEEDED PER DNR PM FOR CASE CREATION DECISION

Action Date: 12/11/2015
 Action Code: 28
 Action Name: Phase I Environmental Site Assessment Rpt Received
 Action Description: Date that the DNR received a Phase I Environmental Site Assessment Report.
 Action Comment: INCL PARCELS 312011600, 312012600 & 312012601, BY OMNI FOR CITY OF APPLETON DATED 11/10/2014

Action Date: 12/11/2015
 Action Code: 29
 Action Name: Phase II Environmental Site Assessment Rpt Received
 Action Description: Date that the DNR received a Phase II Environmental Site Assessment Report.
 Action Comment: INLC PARCELS 312011600, 312012600 & 312012601, BY OMNI FOR APPLETON REDEV AUTH DATED 12/16/2014

Substances Information
 Substance Description: Lead (Pb)

Substance Description: Polynuclear Aromatic Hydrocarbons

Impacts Information
 Impact Seq Number: 581533
 Impact Code: 05
 Impact Comment: Soil Contamination

DATABASE	STATUS	DISTANCE	ELEVATION	MAP ID
SHWIMS-WI	Listed	0.32 miles SW	774 ft (15 ft lower than site)	76
SITE NAME			MAPS	ID
FOX CITIES EXHIBITION CTR			1 , 3	445195300
ADDRESS			CITY	ZIP
355 W LAWRENCE AVE			APPLETON	54911
DETAILS				
Facility Information FID: 445195300 Site ID: 29116100 Facility Name: FOX CITIES EXHIBITION CTR Facility Status: O - Operating Mailing Address: 355 W LAWRENCE AVE Mailing City: APPLETON Mailing State: WI Mailing Zip Code: 54911 Facility Activity Information				

Site ID: 29116100
 Act Code: 120
 Act Name: SW Low Hazard Waste Exemption - Other
 Short Name: SW LO HAZ
 Action Status: P - Proposed

Additional Site and GIS Information

Site ID: 29116100
 Ownership Type: M
 Qtr Section Direction: SW
 Qtr Qtr Qtr Section Direction: SE
 Range: 17E
 Site Owner Name: APPLETON CTY
 Survey Section: 26
 Survey Township: 21

Owner Information

Site ID: 29116100
 Owner Sequence Number: 1
 Owner Name: APPLETON CTY
 Owner Address: 100 N APPLETON ST
 Owner City: APPLETON
 Owner State: WI
 Owner Zip: 54911

Wastes Handled Information

Site ID: 29116100
 Act Code: 120
 Waste Code: W180
 Waste Name: CONTAMINATED SOIL

DATABASE	STATUS	DISTANCE	ELEVATION	MAP ID
SWF-WI	OPERATING	0.32 miles SW	774 ft (15 ft lower than site)	76
SITE NAME			MAPS	ID
FOX CITIES EXHIBITION CTR			1 , 3	445195300
ADDRESS			CITY	ZIP
355 W LAWRENCE AVE			APPLETON	54911
DETAILS				
SHWIMS on the Web Details FID: 445195300 County: OUTAGAMIE Region: NORTHEAST				

DATABASE	STATUS	DISTANCE	ELEVATION	MAP ID
----------	--------	----------	-----------	--------

LUST-Closed-WI	Closed	0.33 miles W	773 ft (16 ft lower than site)	77
SITE NAME			MAPS	ID
FOX VALLEY CAB			1 , 3	23018
ADDRESS			CITY	ZIP
437 W FRANKLIN			APPLETON	54911
DETAILS				
<p>Facility Activity Information</p> <p>URL: http://dnr.wi.gov/botw/GetActivityDetail.do?adn=0345000604&siteld=1400100&crumb=1&search=b</p> <p>Detail Sequence Number: 23018</p> <p>Site ID: 1400100</p> <p>Action Code: 340</p> <p>Activity Type: LUST</p> <p>County Code: 45</p> <p>County Name: OUTAGAMIE</p> <p>WDNR Region: NORTHEAST</p> <p>Facility ID: 445099820</p> <p>Activity Name: FOX VALLEY CAB</p> <p>Activity Number: 345000604</p> <p>Start Date: 10/17/1990</p> <p>End Date: 6/10/1993</p> <p>Location Name: FOX VALLEY CAB</p> <p>Last Action Date: 6/10/1993</p> <p>Status CD: C</p> <p>Status: CLOSED</p> <p>Risk Code: LOW</p> <p>Jurisdiction: DNR RR</p> <p>Public Land Survey System: NW 1/4 of the SW 1/4 of Sec 26, T21N, R17E</p> <p>Geo Located?: Y</p> <p>GIS Area or Point?: P</p> <p>Agency Provided Latitude: 44.2638243</p> <p>Agency Provided Longitude: -88.4121297</p> <p>Actions Information</p> <p>Action Date: 6/10/1993</p> <p>Action Code: 11</p> <p>Action Name: Activity Closed</p> <p>Action Description: Date the Closure Letter or No Further Action letter is sent.</p> <p>Action Date: 4/19/1993</p> <p>Action Code: 30</p> <p>Action Name: Site Investigation Workplan Go Ahead (notice to proceed)</p> <p>Action Description: Date the DNR allows the RP to proceed without approval of the SIWP. Either written or by phone call.</p> <p>Action Date: 3/30/1993</p> <p>Action Code: 3</p> <p>Action Name: Notice of Noncompliance (NON)</p> <p>Action Description: Date RP is sent a Notice of Noncompliance (NON) as a result of their failure or refusal to comply. Identifies the specific violation and requires a response within a given time period.</p> <p>Action Date: 10/22/1990</p>				

Action Code: 2
 Action Name: RP Letter Sent
 Action Description: Date of letter to RP notifying of legal responsibilities associated with the discovery of contamination.
 Action Comment: SI WORKPLAN DUE 1/22/91

Action Date: 10/17/1990
 Action Code: 1
 Action Name: Notification
 Action Description: Date the DNR is notified of the discovery of the contamination.

Impacts Information
 Impact Sequence Number: 65708
 Impact Code: 05
 Impact Comment: Soil Contamination

Facility Owner Information
 Site ID: 1400100
 Owner name: JOHN H HAHNEMANN
 Owner Address: 437 W FRANKLIN
 Owner City: APPLETON
 Owner State: WI
 Owner Zip: 54911

DATABASE	STATUS	DISTANCE	ELEVATION	MAP ID
SHWIMS-WI	Listed	0.33 miles W	773 ft (16 ft lower than site)	77
SITE NAME			MAPS	ID
FOX VALLEY CAB			1 , 3	445099820
ADDRESS			CITY	ZIP
437 W FRANKLIN			APPLETON	54911

DETAILS

Facility Information
 FID: 445099820
 Site ID: 1400100
 Facility Name: FOX VALLEY CAB
 Facility Status: O - Operating
 Mailing Address: 437 W FRANKLIN
 Mailing City: APPLETON
 Mailing State: WI
 Mailing Zip Code: 54911

Facility Activity Information
 Site ID: 1400100
 Act Code: 203
 Act Name: HW Generator - Very Small
 Short Name: VSQG
 Action Status: A - Active

Act Code: 340
Act Name: LUST
Short Name: LUST

Additional Site and GIS Information
Site ID: 1400100

Owner Information
Site ID: 1400100
Owner Sequence Number: 1
Owner Name: JOHN H HAHNEMANN
Owner Address: 437 W FRANKLIN
Owner City: APPLETON
Owner State: WI
Owner Zip: 54911

DATABASE	STATUS	DISTANCE	ELEVATION	MAP ID
NAR-WI	Listed	0.34 miles S	719 ft (70 ft lower than site)	78
SITE NAME			MAPS	ID
LAWRENCE UNIVERSITY			1 , 3	294298
ADDRESS			CITY	ZIP
235 E WATER ST			APPLETON	54912

DETAILS

Facility Activity Information

URL: <http://dnr.wi.gov/botw/GetActivityDetail.do?siteId=8259100&adn=945294298>

Detail Sequence Number: 294298

Site ID: 8259100

Status: NAR

Activity Number: 945294298

Activity Display Number: 09-45-294298

Activity Comment(s): UST CLOSURE - NO SITE INVESTIGATION REQUIRED. 2 10,000 GAL FUEL OIL TANKS; 4 SAMPLES .98 TO 2.3 PPM TPHD

Activity Type: NO RR ACTION REQUIRED

Start Date: 9/30/1991

Last Action Date: 9/30/1991

ACT Code: 390

County Code: 45

County Name: OUTAGAMIE

WDNR Region: NORTHEAST

Jurisdiction: DNR RR

Public Land Survey System: ? 1/4 of the ? 1/4 of Sec ?, T?N, R??

Actions Information

Action Date: 9/30/1991

Action Code: 800

Action Name: UST/AST Closure

Action Description: [OBSOLETE] No site investigation required. UST/AST storage tank closure report recieved by DNR prior to July 1, 2002.

Action Date: 9/30/1991
 Action Code: 33
 Action Name: Tank Closure Environmental Site Assessment Rpt Received
 Action Description: Date that the DNR received an Environmental Site Assessment of a tank system (above-ground or underground) for tank closure or change in services which usually includes sample results.

Action Date: 9/30/1991
 Action Code: 1
 Action Name: Notification
 Action Description: Date the DNR is notified of the discovery of potential contamination which was later found to be non-existent or below reportable quantity.

DATABASE	STATUS	DISTANCE	ELEVATION	MAP ID
SHWIMS-WI	Listed	0.34 miles S	771 ft (18 ft lower than site)	79
SITE NAME			MAPS	ID
SAV-SOL DRYING SYSTEMS INC			1 , 3	445101470
ADDRESS			CITY	ZIP
415 S ONEIDA ST			APPLETON	54911

DETAILS

Facility Information

FID: 445101470
 Site ID: 772400
 Facility Name: SAV-SOL DRYING SYSTEMS INC
 Facility Status: U - Unknown
 Mailing Address: 415 S ONEIDA ST
 Mailing City: APPLETON
 Mailing State: WI
 Mailing Zip Code: 54911

Facility Activity Information

Site ID: 772400
 Act Code: 201
 Act Name: HW Generator - Large
 HW Annual Flag: Y
 Short Name: LQG
 Action Status: I - Inactive

Additional Site and GIS Information

Site ID: 772400

Owner Information

Site ID: 772400
 Owner Sequence Number: 1
 Owner Name: VAN HOFF GERARD H
 Owner Address: 415 S ONEIDA ST
 Owner City: APPLETON
 Owner State: WI
 Owner Zip: 54911

DATABASE	STATUS	DISTANCE	ELEVATION	MAP ID
LUST-Closed-WI	Closed	0.37 miles SW	787 ft (2 ft lower than site)	80
SITE NAME			MAPS	ID
VICTORIAS RESTAURANT			1 , 3	24312
ADDRESS			CITY	ZIP
503 W COLLEGE AVE			APPLETON	

DETAILS

Facility Activity Information

URL: <http://dnr.wi.gov/botw/GetActivityDetail.do?adn=0345000834&siteId=3543700&crumb=1&search=b>

Detail Sequence Number: 24312

Site ID: 3543700

Action Code: 340

Activity Type: LUST

County Code: 45

County Name: OUTAGAMIE

WDNR Region: NORTHEAST

Activity Name: VICTORIAS RESTAURANT

Activity Number: 345000834

Start Date: 5/17/1991

End Date: 5/29/1996

Location Name: VICTORIAS RESTAURANT

Last Action Date: 5/29/1996

Status CD: C

Status: CLOSED

DCOM Number: 54911580103

Comm Occurrence ID: 1514

Risk Code: LOW

Jurisdiction: DNR RR

Public Land Survey System: SW 1/4 of the SW 1/4 of Sec 26, T21N, R17E

Geo Located?: Y

GIS Area or Point?: P

Agency Provided Latitude: 44.2616894

Agency Provided Longitude: -88.4122639

Actions Information

Action Date: 5/29/1996

Action Code: 11

Action Name: Activity Closed

Action Description: Date the Closure Letter or No Further Action letter is sent.

Action Date: 2/28/1996

Action Code: 43

Action Name: Status Report Received/2

Action Description: Date updates on progress are received. Can be 30, 60, 90 days or other interval.

Action Comment: SOIL PILE STATUS

Action Date: 8/3/1995
 Action Code: 43
 Action Name: Status Report Received
 Action Description: Date updates on progress are received. Can be 30, 60, 90 days or other interval.
 Action Comment: MET W/CONSULTANT; DISCUSSED SOIL DISPOSAL

Action Date: 2/1/1995
 Action Code: 3
 Action Name: Notice of Noncompliance (NON)
 Action Description: Date RP is sent a Notice of Noncompliance (NON) as a result of their failure or refusal to comply. Identifies the specific violation and requires a response within a given time period.

Action Date: 5/11/1992
 Action Code: 33
 Action Name: Tank Closure Environmental Site Assessment Rpt Received
 Action Description: Date that the DNR received an Environmental Site Assessment of a tank system (above-ground or underground) for tank closure or change in services which usually includes sample results.

Action Date: 5/11/1992
 Action Code: 37
 Action Name: SI Report Received (w/out Fee)
 Action Description: Date the DNR receives the Site Investigation Report. Provides information regarding activities performed to determine degree & extent of contamination and forming a basis for choosing the appropriate remedial action.

Action Date: 5/23/1991
 Action Code: 2
 Action Name: RP Letter Sent
 Action Description: Date of letter to RP notifying of legal responsibilities associated with the discovery of contamination.
 Action Comment: SI WORKPLAN DUE 8/23/91

Action Date: 5/17/1991
 Action Code: 1
 Action Name: Notification
 Action Description: Date the DNR is notified of the discovery of the contamination.

Impacts Information
 Impact Sequence Number: 67248
 Impact Code: 05
 Impact Comment: Soil Contamination

DATABASE	STATUS	DISTANCE	ELEVATION	MAP ID
LUST-Closed-WI	Closed	0.37 miles SW	787 ft (2 ft lower than site)	80
SITE NAME			MAPS	ID
VICTORIAS RESTAURANT			1 , 3	364229
ADDRESS			CITY	ZIP
503 W COLLEGE AVE			APPLETON	
DETAILS				

Facility Activity Information

URL: <http://dnr.wi.gov/botw/GetActivityDetail.do?adn=0345364229&siteId=3543700&crumb=1&search=b>

Detail Sequence Number: 364229

Site ID: 3543700

Action Code: 340

Activity Type: LUST

County Code: 45

County Name: OUTAGAMIE

WDNR Region: NORTHEAST

Activity Name: VICTORIAS RESTAURANT

Activity Number: 345364229

Start Date: 4/11/2002

End Date: 10/28/2002

Location Name: VICTORIAS RESTAURANT

Last Action Date: 10/28/2002

Status CD: C

Status: CLOSED

Risk Code: LOW

Jurisdiction: DNR RR

Public Land Survey System: SW 1/4 of the SW 1/4 of Sec 26, T21N, R17E

Geo Located?: Y

GIS Area or Point?: P

Agency Provided Latitude: 44.2615074

Agency Provided Longitude: -88.4122021

Actions Information

Action Date: 10/28/2002

Action Code: 83

Action Name: Close-out Under NR708.09

Action Description: No Further Action required. RP not required to conduct NR716 investigation. Not closed out under NR726.

Action Date: 10/28/2002

Action Code: 11

Action Name: Activity Closed

Action Description: Date the Closure Letter or No Further Action letter is sent.

Action Date: 4/11/2002

Action Code: 1

Action Name: Notification

Action Description: Date the DNR is notified of the discovery of the contamination.

Substances Information

Substance Description: Petroleum - Unknown Type

Impacts Information

Impact Sequence Number: 373491

Impact Code: 21

Impact Comment: Contamination in Right of Way

DATABASE	STATUS	DISTANCE	ELEVATION	MAP ID
Controls-WI	Listed	0.38 miles SW	781 ft (8 ft lower than site)	81
SITE NAME			MAPS	ID

APPLETON CTY POLICE DEPT	1, 3	27906
ADDRESS	CITY	ZIP
222 S Walnut St	Appleton	
DETAILS		
County Name: OUTAGAMIE County Code: 45 Site ID: 2788300 Facility ID: 445122700 Object ID: 7597 Activity ID: 0345001709 FID: 445122700 Act Code: 340 Start Date: 12/20/1993 End Date: 4/12/1996 Public Land Survey System Description: SW 1/4 of th Activity: LUST Contaminated Site: Soil Agency Provided WTM91 X: 646836.00005 Agency Provided WTM91 Y: 421998.000050001 Agency Provided Longitude: -88.4110387 Agency Provided Latitude: 44.2601733		

DATABASE	STATUS	DISTANCE	ELEVATION	MAP ID
LUST-Closed-WI	Closed	0.38 miles SW	781 ft (8 ft lower than site)	81
SITE NAME			MAPS	ID
APPLETON CTY POLICE DEPT			1, 3	27906
ADDRESS			CITY	ZIP
222 S WALNUT ST			APPLETON	54911
DETAILS				
Facility Activity Information URL: http://dnr.wi.gov/botw/GetActivityDetail.do?adn=0345001709&siteId=2788300&crumb=1&search=b Detail Sequence Number: 27906 Site ID: 2788300 Action Code: 340 Activity Type: LUST County Code: 45 County Name: OUTAGAMIE WDNR Region: NORTHEAST Facility ID: 445122700 Activity Name: APPLETON CTY POLICE DEPT Activity Number: 345001709 Start Date: 12/20/1993				

End Date: 4/12/1996
 Location Name: APPLETON CTY POLICE DEPT
 Last Action Date: 12/17/2015
 Status CD: C
 Status: CLOSED
 DCOM Number: 54911589922
 Comm Occurrence ID: 6522
 Risk Code: HIGH
 Jurisdiction: DNR RR
 Eligible for PECFA Funds?: Yes
 Public Land Survey System: SW 1/4 of the SW 1/4 of Sec 26, T21N, R17E
 Geo Located?: Y
 On GIS Registry?: Y
 GIS Area or Point?: P
 Agency Provided Latitude: 44.2601733
 Agency Provided Longitude: -88.4110387

Actions Information

Action Date: 12/17/2015
 Action Code: 43
 Action Name: Status Report Received/3
 Action Description: Date updates on progress are received. Can be 30, 60, 90 days or other interval.
 Action Comment: GEO-TECHNICAL SAMPLING RESULTS

Action Date: 8/10/2015
 Action Code: 185
 Action Name: Closure Audit Review Complete
 Action Description: This action indicates the "Closure Compliance Review Form" (Form 4400-232) has been completed for this activity. The date of this action is the Review Date indicated on the form.

Action Date: 6/19/2008
 Action Code: 100
 Action Name: GIS Registry QAQC Completed
 Action Description: Date and status that this site had QAQC completed for GIS registry.

Action Date: 6/16/2008
 Action Code: 50
 Action Name: GIS Registry Site
 Action Description: Site conditions merit placement on GIS registry.

Action Date: 6/16/2008
 Action Code: 720
 Action Name: Previously Closed Site Added to GIS Registry for Soils
 Action Description: Date that the DNR placed this site on the GIS Registry. Residual soil contamination remains at this site where cleanup was approved prior to creation of the GIS Registry.

Action Date: 2/22/2007
 Action Code: 99
 Action Name: Miscellaneous
 Action Description: Miscellaneous action. Please see action comments.
 Action Comment: GEOTECHNICAL SAMPLING RESULTS

Action Date: 4/12/1996
 Action Code: 56
 Action Name: Continuing Obligation(s) Required - GIS Registry Site
 Action Description: Closure or ongoing cleanup was approved with one or more requirements: to give notice of residual contamination; require or restrict certain actions to protect the public or environment; minimize human or environmental exposures. Site conditions merit placement on the GIS registry

Action Date: 4/12/1996

Action Code: 232

Action Name: Continuing Obligation - Residual Soil Contamination

Action Description: Closure or ongoing cleanup was approved with the requirement to record this site on the GIS Registry due to residual soil contamination at or above the Residual Contamination Level (RCL) or Site Specific Residual Contaminant Level (SSRCL).

Action Date: 4/12/1996

Action Code: 52

Action Name: Deed Restriction for Soil at Closure

Action Description: Deed Restriction was recorded at the Register of Deeds, due to residual soil contamination, to ensure that land use doesn't pose a health threat. If the soils are made accessible, additional action is required. As of 6/2006, these restrictions were largely replaced with listing on the GIS Registry

Action Date: 4/12/1996

Action Code: 11

Action Name: Activity Closed

Action Description: Date the Closure Letter or No Further Action letter is sent.

Action Date: 4/12/1996

Action Code: 222

Action Name: Continuing Obligation - Maintain Cap Over Contaminated Area

Action Description: Closure or ongoing cleanup was approved with the requirement to maintain a cap or cover to protect against exposure to contaminated soil (direct contact) or to reduce the movement of residual contamination in soil or groundwater.

Action Date: 4/12/1996

Action Code: 224

Action Name: Continuing Obligation - Structural Impediment to Cleanup

Action Description: Closure or ongoing cleanup was approved with the requirement to conduct further investigation and cleanup as necessary following the removal of a structural impediment that impeded the original investigation.

Action Date: 2/5/1996

Action Code: 80

Action Name: Closure Not Approved/2

Action Description: Date closure not approved letter is sent.

Action Date: 10/3/1995

Action Code: 80

Action Name: Closure Not Approved

Action Description: Date closure not approved letter is sent.

Action Date: 9/14/1995

Action Code: 41

Action Name: Remedial Action Report Received/2

Action Description: [OBSOLETE] Date the DNR receives the Remedial Action Report detailing remedial action efforts for an activity.

Action Date: 5/24/1995

Action Code: 43

Action Name: Status Report Received/2

Action Description: Date updates on progress are received. Can be 30, 60, 90 days or other interval.

Action Comment: ADD'L SI ACTIVITIES CONTINUE

Action Date: 5/12/1995

Action Code: 43

Action Name: Status Report Received

Action Description: Date updates on progress are received. Can be 30, 60, 90 days or other interval.

Action Comment: REMEDIATION CONTINUES

Action Date: 11/20/1994

Action Code: 84
 Action Name: Conditional Closure
 Action Description: Date conditional closure approval letter is sent - the site will not be formally closed until receipt of documentation of abandonment of wells, disposal of soil, etc.

Action Date: 11/1/1994
 Action Code: 30
 Action Name: Site Investigation Workplan Go Ahead (notice to proceed)
 Action Description: Date the DNR allows the RP to proceed without approval of the SIWP. Either written or by phone call.

Action Date: 10/31/1994
 Action Code: 41
 Action Name: Remedial Action Report Received
 Action Description: [OBSOLETE] Date the DNR receives the Remedial Action Report detailing remedial action efforts for an activity.

Action Date: 6/3/1994
 Action Code: 37
 Action Name: SI Report Received (w/out Fee)
 Action Description: Date the DNR receives the Site Investigation Report. Provides information regarding activities performed to determine degree & extent of contamination and forming a basis for choosing the appropriate remedial action.

Action Date: 3/17/1994
 Action Code: 35
 Action Name: Site Investigation Workplan Received (w/out Fee)
 Action Description: Date the DNR receives the Site Investigation Workplan. States the objectives of the investigation to determine the degree and extent of contamination.

Action Date: 2/11/1994
 Action Code: 33
 Action Name: Tank Closure Environmental Site Assessment Rpt Received
 Action Description: Date that the DNR received an Environmental Site Assessment of a tank system (above-ground or underground) for tank closure or change in services which usually includes sample results.

Action Date: 12/21/1993
 Action Code: 2
 Action Name: RP Letter Sent
 Action Description: Date of letter to RP notifying of legal responsibilities associated with the discovery of contamination.
 Action Comment: SIWP DUE 2/25/94

Action Date: 12/20/1993
 Action Code: 1
 Action Name: Notification
 Action Description: Date the DNR is notified of the discovery of the contamination.

Substances Information
 Substance Description: Gasoline - Unleaded and Leaded

Impacts Information
 Impact Sequence Number: 71293
 Impact Code: 04
 Impact Comment: Groundwater Contamination

Impact Sequence Number: 71294
 Impact Code: 05
 Impact Comment: Soil Contamination

Facility Owner Information
 Site ID: 2788300

Owner name: CITY OF APPLETON
 Owner Address: 200 N APPLETON ST
 Owner City: APPLETON
 Owner State: WI
 Owner Zip: 54911

DATABASE	STATUS	DISTANCE	ELEVATION	MAP ID
LUST-Closed-WI	Closed	0.38 miles SW	781 ft (8 ft lower than site)	81
SITE NAME			MAPS	ID
APPLETON CTY POLICE DEPT			1 , 3	177720
ADDRESS			CITY	ZIP
222 S WALNUT ST			APPLETON	54911

DETAILS

Facility Activity Information

URL: <http://dnr.wi.gov/botw/GetActivityDetail.do?adn=0345177720&siteId=2788300&crumb=1&search=b>

Detail Sequence Number: 177720

Site ID: 2788300

Action Code: 340

Activity Type: LUST

County Code: 45

County Name: OUTAGAMIE

WDNR Region: NORTHEAST

Facility ID: 445122700

Activity Name: APPLETON CTY POLICE DEPT

Activity Number: 345177720

Start Date: 11/24/1997

End Date: 3/25/1998

Location Name: APPLETON CTY POLICE DEPT

Activity Comments: ***SITE WAS CLOSED UNDER THE JURISDICTION OF THE DEPT OF SAFETY AND PROFESSIONAL SERVICES (DSPS) OR DEPT OF COMMERCE – SITE TRANSFERRED BACK TO DNR JURISDICTION IN 2013***

Last Action Date: 7/2/2013

Status CD: C

Status: CLOSED

DCOM Number: 54911589922

Comm Occurrence ID: 12897

Risk Code: LOW

Jurisdiction: DNR RR

PECFA Tracked?: Yes

Public Land Survey System: SW 1/4 of the SW 1/4 of Sec 26, T21N, R17E

Geo Located?: Y

GIS Area or Point?: P

Agency Provided Latitude: 44.2601516

Agency Provided Longitude: -88.4107331

Actions Information

Action Date: 7/2/2013

Action Code: 89

Action Name: DSPS (formerly Commerce) Transferred Back to DNR
 Action Description: Date the WI Dept of Safety and Professional Services (DSPS) transfers oversight of activity back to the DNR. DSPS was part of the Dept of Commerce until 2011.
 Action Comment: PECFA PROGRAM TRANSFER 2013-2015 STATE BUDGET

Action Date: 3/25/1998
 Action Code: 11
 Action Name: Activity Closed
 Action Description: Date the Closure Letter or No Further Action letter is sent.
 Action Comment: *** NR726 Closure from Commerce Data Interchange ***

Action Date: 3/17/1998
 Action Code: 76
 Action Name: Activity Transferred to DSPS (formerly Commerce)
 Action Description: Oversight of medium or low risk petroleum cleanup has been transferred to the WI Dept of Safety and Professional Services (DSPS). DSPS was part of the Dept of Commerce until 2011.

Action Date: 2/5/1998
 Action Code: 179
 Action Name: Closure Review Req Received (no fee required)
 Action Description: Date DNR received a Closure Review Request for a site where the fee has previously been paid or no fee is required (i.e. VPLE).

Action Date: 12/10/1997
 Action Code: 2
 Action Name: RP Letter Sent
 Action Description: Date of letter to RP notifying of legal responsibilities associated with the discovery of contamination.

Action Date: 11/24/1997
 Action Code: 1
 Action Name: Notification
 Action Description: Date the DNR is notified of the discovery of the contamination.

Impacts Information
 Impact Sequence Number: 177723
 Impact Code: 05
 Impact Comment: Soil Contamination

Facility Owner Information
 Site ID: 2788300
 Owner name: CITY OF APPLETON
 Owner Address: 200 N APPLETON ST
 Owner City: APPLETON
 Owner State: WI
 Owner Zip: 54911

DATABASE	STATUS	DISTANCE	ELEVATION	MAP ID
NAR-WI	Listed	0.38 miles SW	781 ft (8 ft lower than site)	81
SITE NAME			MAPS	ID
APPLETON POLICE DEPT			1 , 3	291436
ADDRESS			CITY	ZIP

222 S WALNUT ST	APPLETON	54911
DETAILS		
<p>Facility Activity Information</p> <p>URL: http://dnr.wi.gov/botw/GetActivityDetail.do?siteId=2788300&adn=945291436</p> <p>Detail Sequence Number: 291436</p> <p>Site ID: 2788300</p> <p>Status Code: N</p> <p>Status: NAR</p> <p>Activity Number: 945291436</p> <p>Activity Display Number: 09-45-291436</p> <p>Activity Comment(s): UST CLOSURE - NO SITE INVESTIGATION REQUIRED. 10000G UNLEADED, 1000G WASTE OIL, OTHER LUST ON SITE</p> <p>Activity Type: NO RR ACTION REQUIRED</p> <p>Start Date: 12/13/1993</p> <p>Last Action Date: 12/13/1993</p> <p>ACT Code: 390</p> <p>County Code: 45</p> <p>County Name: OUTAGAMIE</p> <p>WDNR Region: NORTHEAST</p> <p>FID: 445122700</p> <p>Jurisdiction: DNR RR</p> <p>Public Land Survey System: ? 1/4 of the ? 1/4 of Sec ?, T?N, R??</p> <p>Actions Information</p> <p>Action Date: 12/13/1993</p> <p>Action Code: 800</p> <p>Action Name: UST/AST Closure</p> <p>Action Description: [OBSOLETE] No site investigation required. UST/AST storage tank closure report recieved by DNR prior to July 1, 2002.</p> <p>Action Date: 12/13/1993</p> <p>Action Code: 33</p> <p>Action Name: Tank Closure Environmental Site Assessment Rpt Received</p> <p>Action Description: Date that the DNR received an Environmental Site Assessment of a tank system (above-ground or underground) for tank closure or change in services which usually includes sample results.</p> <p>Action Date: 12/13/1993</p> <p>Action Code: 1</p> <p>Action Name: Notification</p> <p>Action Description: Date the DNR is notified of the discovery of potential contamination which was later found to be non-existent or below reportable quantity.</p> <p>Facility Owner Information</p> <p>Site ID: 2788300</p> <p>Owner name: CITY OF APPLETON</p> <p>Owner Address: 200 N APPLETON ST</p> <p>Owner City: APPLETON</p> <p>Owner State: WI</p> <p>Owner Zip: 54911</p>		

DATABASE	STATUS	DISTANCE	ELEVATION	MAP ID
SHWIMS-WI	Listed	0.38 miles SW	781 ft (8 ft lower than site)	81
SITE NAME			MAPS	ID

APPLETON CTY POLICE DEPT	1 , 3	445122700
ADDRESS	CITY	ZIP
222 S WALNUT ST	APPLETON	54911
DETAILS		
<p>Facility Information</p> <p>FID: 445122700</p> <p>Site ID: 2788300</p> <p>Facility Name: APPLETON CTY POLICE DEPT</p> <p>Facility Status: O - Operating</p> <p>Mailing Address: 222 S WALNUT ST</p> <p>Mailing City: APPLETON</p> <p>Mailing State: WI</p> <p>Mailing Zip Code: 54911</p> <p>Facility Activity Information</p> <p>Site ID: 2788300</p> <p>Act Code: 202</p> <p>Act Name: HW Generator - Small</p> <p>HW Annual Flag: Y</p> <p>Short Name: SQG</p> <p>Action Status: I - Inactive</p> <p>Act Code: 203</p> <p>Act Name: HW Generator - Very Small</p> <p>Short Name: VSQG</p> <p>Action Status: A - Active</p> <p>Act Code: 310</p> <p>Act Name: ABANDONED CONTAINER</p> <p>Short Name: ABND CONT</p> <p>Act Code: 340</p> <p>Act Name: LUST</p> <p>Short Name: LUST</p> <p>Act Code: 350</p> <p>Act Name: SPILL</p> <p>Short Name: SPILLS</p> <p>Act Code: 390</p> <p>Act Name: NO RR ACTION REQUIRED</p> <p>Short Name: NO ACT REQ</p> <p>Additional Site and GIS Information</p> <p>Site ID: 2788300</p> <p>FIPS County Code: 87</p> <p>Ownership Type: M</p> <p>Qtr Section Direction: NW</p> <p>Qtr Qtr Qtr Section Direction: NW</p> <p>Range: 17E</p> <p>Site Owner Name: CITY OF APPLETON</p> <p>Survey Section: 35</p> <p>Survey Township: 21</p>		

Owner Information

Site ID: 2788300
 Owner Sequence Number: 1
 Owner Name: CITY OF APPLETON
 Owner Address: 200 N APPLETON ST
 Owner City: APPLETON
 Owner State: WI
 Owner Zip: 54911

Wastes Handled Information

Site ID: 2788300
 Act Code: 202
 SW Sequence Number: 0
 Waste Code: D000
 Waste Name: NON-LISTED TOXIC WASTES

Act Code: 202
 SW Sequence Number: 0
 Waste Code: D001
 Waste Name: NON-LISTED IGNITABLE WASTES

Act Code: 202
 SW Sequence Number: 0
 Waste Code: D008
 Waste Name: LEAD

Act Code: 202
 SW Sequence Number: 0
 Waste Code: D018
 Waste Name: BENZENE

DATABASE	STATUS	DISTANCE	ELEVATION	MAP ID
SHWIMS-WI	Listed	0.39 miles SW	789 ft (0 ft higher than site)	82
SITE NAME			MAPS	ID
ON THE AVENUE ANTIQUE & ART MALL			1 , 3	345000700
ADDRESS			CITY	ZIP
513 W COLLEGE AVE			APPLETON	54911
DETAILS				

Facility Information

FID: 345000700
 Site ID: 7525000
 Facility Name: ON THE AVENUE ANTIQUE & ART MALL
 Facility Status: O - Operating
 Mailing Address: 513 W COLLEGE AVE
 Mailing City: APPLETON
 Mailing State: WI

Mailing Zip Code: 54911

Facility Activity Information

Site ID: 7525000

Act Code: 203

Act Name: HW Generator - Very Small

Short Name: VSQG

Action Status: A - Active

Additional Site and GIS Information

Site ID: 7525000

FIPS County Code: 87

Ownership Type: P

Site Owner Name: JOSEPH W DONOVAN

Owner Information

Site ID: 7525000

Owner Sequence Number: 1

Owner Name: JOSEPH W DONOVAN

Owner Address: PO BOX 443

Owner City: APPLETON

Owner State: WI

Owner Zip: 549120443

Wastes Handled Information

Site ID: 7525000

Act Code: 203

SW Sequence Number: 0

Waste Code: D008

Waste Name: LEAD

Act Code: 203

SW Sequence Number: 0

Waste Code: F002

Waste Name: SPENT HALO SOLV

DATABASE	STATUS	DISTANCE	ELEVATION	MAP ID
Controls-WI	Listed	0.4 miles NE	777 ft (12 ft lower than site)	83
SITE NAME			MAPS	ID
APPLETON CTY FIRE STATION #1			1 , 3	544641
ADDRESS			CITY	ZIP
700 N Drew St			Appleton	
DETAILS				
County Name: OUTAGAMIE County Code: 45 Site ID: 14927400 Object ID: 13879				

Activity ID: 0345544641
 Act Code: 340
 Start Date: 12/22/2005
 End Date: 5/22/2006
 Public Land Survey System Description: SE 1/4 of th
 Activity: LUST
 Contaminated Site: Soil
 Agency Provided WTM91 X: 647664.00005
 Agency Provided WTM91 Y: 422935.9999
 Agency Provided Longitude: -88.4004408
 Agency Provided Latitude: 44.2684702

DATABASE	STATUS	DISTANCE	ELEVATION	MAP ID
LUST-Closed-WI	Closed	0.4 miles NE	777 ft (12 ft lower than site)	83
SITE NAME			MAPS	ID
APPLETON CTY FIRE STATION #1			1 , 3	544641
ADDRESS			CITY	ZIP
700 N DREW ST			APPLETON	

DETAILS

Facility Activity Information

URL: <http://dnr.wi.gov/botw/GetActivityDetail.do?adn=0345544641&siteId=14927400&crumb=1&search=b>

Detail Sequence Number: 544641

Site ID: 14927400

Action Code: 340

Activity Type: LUST

County Code: 45

County Name: OUTAGAMIE

WDNR Region: NORTHEAST

Activity Name: APPLETON CTY FIRE STATION #1

Activity Number: 345544641

Start Date: 12/22/2005

End Date: 5/22/2006

Location Name: APPLETON CTY FIRE STATION #1

Activity Comments: ***SITE WAS CLOSED UNDER THE JURISDICTION OF THE DEPT OF SAFETY AND PROFESSIONAL SERVICES (DSPS) OR DEPT OF COMMERCE – SITE TRANSFERRED BACK TO DNR JURISDICTION IN 2013***

Last Action Date: 7/2/2013

Status CD: C

Status: CLOSED

DCOM Number: 54911504900

Comm Occurrence ID: 18980

Risk Code: MEDIUM

Jurisdiction: DNR RR

PECFA Tracked?: Yes

Eligible for PECFA Funds?: Yes

Public Land Survey System: SE 1/4 of the NE 1/4 of Sec 26, T21N, R17E

Geo Located?: Y

On GIS Registry?: Y

GIS Area or Point?: P
 Agency Provided Latitude: 44.2684702
 Agency Provided Longitude: -88.4004408

Actions Information

Action Date: 7/2/2013

Action Code: 89

Action Name: DSPS (formerly Commerce) Transferred Back to DNR

Action Description: Date the WI Dept of Safety and Professional Services (DSPS) transfers oversight of activity back to the DNR. DSPS was part of the Dept of Commerce until 2011.

Action Comment: PECFA PROGRAM TRANSFER 2013-2015 STATE BUDGET

Action Date: 9/5/2006

Action Code: 100

Action Name: GIS Registry QAQC Completed

Action Description: Date and status that this site had QAQC completed for GIS registry.

Action Date: 5/22/2006

Action Code: 56

Action Name: Continuing Obligation(s) Required - GIS Registry Site

Action Description: Closure or ongoing cleanup was approved with one or more requirements: to give notice of residual contamination; require or restrict certain actions to protect the public or environment; minimize human or environmental exposures. Site conditions merit placement on the GIS registry

Action Comment: AUTO-POPULATED AS REPLACEMENT FOR CODE 50

Action Date: 5/22/2006

Action Code: 232

Action Name: Continuing Obligation - Residual Soil Contamination

Action Description: Closure or ongoing cleanup was approved with the requirement to record this site on the GIS Registry due to residual soil contamination at or above the Residual Contamination Level (RCL) or Site Specific Residual Contaminant Level (SSRCL).

Action Comment: *** AUTO POPULATED AT FINAL CLOSURE DUE TO 710 ACTION ***

Action Date: 5/22/2006

Action Code: 11

Action Name: Activity Closed

Action Description: Date the Closure Letter or No Further Action letter is sent.

Action Comment: *** NR726 Closure from Commerce Data Interchange ***

Action Date: 5/12/2006

Action Code: 35

Action Name: Site Investigation Workplan Received (w/out Fee)

Action Description: Date the DNR receives the Site Investigation Workplan. States the objectives of the investigation to determine the degree and extent of contamination.

Action Date: 5/12/2006

Action Code: 76

Action Name: Activity Transferred to DSPS (formerly Commerce)

Action Description: Oversight of medium or low risk petroleum cleanup has been transferred to the WI Dept of Safety and Professional Services (DSPS). DSPS was part of the Dept of Commerce until 2011.

Action Comment: PER CONSULTANT REQUEST

Action Date: 4/24/2006

Action Code: 37

Action Name: SI Report Received (w/out Fee)

Action Description: Date the DNR receives the Site Investigation Report. Provides information regarding activities performed to determine degree & extent of contamination and forming a basis for choosing the appropriate remedial action.

Action Comment: *** SITE INVESTIGATION DETERMINED BY DSPS TO BE COMPLETE - FROM DSPS DATA INTERCHANGE ***

Action Date: 4/20/2006

Action Code: 710
 Action Name: Database Fee Paid for Soil
 Action Description: Date Fee received for Closed Remediation Soil Site Registry.

Action Date: 4/20/2006
 Action Code: 50
 Action Name: GIS Registry Site
 Action Description: Site conditions merit placement on GIS registry.
 Action Comment: AUTOPOPULATED FROM 700/710 ACTION ENTRY ON 03-MAY-06

Action Date: 1/10/2006
 Action Code: 2
 Action Name: RP Letter Sent
 Action Description: Date of letter to RP notifying of legal responsibilities associated with the discovery of contamination.

Action Date: 12/22/2005
 Action Code: 1
 Action Name: Notification
 Action Description: Date the DNR is notified of the discovery of the contamination.
 Action Comment: CONSTRUCTION EXCAVATION FOR EXPANSION - 12/22/2005

Substances Information
 Substance Description: Gasoline - Unleaded and Leaded

Impacts Information
 Impact Sequence Number: 548047
 Impact Code: 05
 Impact Comment: Soil Contamination

DATABASE	STATUS	DISTANCE	ELEVATION	MAP ID
SHWIMS-WI	Listed	0.42 miles NE	777 ft (12 ft lower than site)	84
SITE NAME			MAPS	ID
APPLETON WASTE OIL SITE			1 , 3	445130510
ADDRESS			CITY	ZIP
400 E HANCOCK ST			APPLETON	54911

DETAILS

Facility Information
 FID: 445130510
 Site ID: 3070700
 Facility Name: APPLETON WASTE OIL SITE
 Facility Status: O - Operating
 Mailing Address: 2625 E GLENDALE AVE
 Mailing City: APPLETON
 Mailing State: WI
 Mailing Zip Code: 54911

Facility Activity Information

Site ID: 3070700
 Act Code: 202
 Act Name: HW Generator - Small
 HW Annual Flag: Y
 Short Name: SQG
 Action Status: I - Inactive

Additional Site and GIS Information
 Site ID: 3070700
 FIPS County Code: 87
 Ownership Type: M
 Site Owner Name: CITY OF APPLETON

Owner Information
 Site ID: 3070700
 Owner Sequence Number: 1
 Owner Name: CITY OF APPLETON
 Owner Address: 100 N APPLETON ST
 Owner City: APPLETON
 Owner State: WI
 Owner Zip: 54911

Wastes Handled Information
 Site ID: 3070700
 Act Code: 202
 SW Sequence Number: 0
 Waste Code: D000
 Waste Name: NON-LISTED TOXIC WASTES

Act Code: 202
 SW Sequence Number: 0
 Waste Code: D001
 Waste Name: NON-LISTED IGNITABLE WASTES

Act Code: 202
 SW Sequence Number: 0
 Waste Code: D008
 Waste Name: LEAD

DATABASE	STATUS	DISTANCE	ELEVATION	MAP ID
SHWIMS-WI	Listed	0.44 miles W	790 ft (1 ft higher than site)	85
SITE NAME			MAPS	ID
MORTON PHARMACY			1 , 3	345002570
ADDRESS			CITY	ZIP
601 W COLLEGE AVE			APPLETON	54911
DETAILS				
Facility Information				

FID: 345002570
 Site ID: 7624900
 Facility Name: MORTON PHARMACY
 Facility Status: O - Operating
 Mailing Address: 108 W WISCONSIN AVE BOX 778
 Mailing City: NEENAH
 Mailing State: WI
 Mailing Zip Code: 549570778

Facility Activity Information
 Site ID: 7624900
 Act Code: 178
 Act Name: Sharps Collection Station
 SW Annual Flag: N
 Short Name: Sharps CS
 Action Status: I - Inactive

Additional Site and GIS Information
 Site ID: 7624900
 Ownership Type: P
 Site Owner Name: MORTON DRUG CO-W COLLEGE AVE

Owner Information
 Site ID: 7624900
 Owner Sequence Number: 1
 Owner Name: MORTON DRUG CO
 Owner Address: 108 W WISCONSIN AVE BOX 778
 Owner City: NEENAH
 Owner State: WI
 Owner Zip: 549570778

Wastes Handled Information
 Site ID: 7624900
 Act Code: 178
 Waste Code: W421
 Waste Name: INFECTIOUS WASTE - SHARPS

DATABASE	STATUS	DISTANCE	ELEVATION	MAP ID
LUST-Closed-WI	Closed	0.44 miles SW	782 ft (7 ft lower than site)	86
SITE NAME			MAPS	ID
OUTAGAMIE CNTY PROPERTY - VACANT LOT			1 , 3	29279
ADDRESS			CITY	ZIP
320 S WALNUT ST			APPLETON	
DETAILS				
Facility Activity Information URL: http://dnr.wi.gov/botw/GetActivityDetail.do?adn=0345002201&siteId=3911000&crumb=1&search=b Detail Sequence Number: 29279				

Site ID: 3911000
 Action Code: 340
 Activity Type: LUST
 County Code: 45
 County Name: OUTAGAMIE
 WDNR Region: NORTHEAST
 Activity Name: OUTAGAMIE CNTY PROPERTY - VACANT LOT
 Activity Number: 345002201
 Start Date: 11/2/1995
 End Date: 2/26/1997
 Location Name: OUTAGAMIE CNTY PROPERTY
 Last Action Date: 2/26/1997
 Status CD: C
 Status: CLOSED
 DCOM Number: 54911593715
 Comm Occurrence ID: 10484
 Activity Detail Address: 315 W 7TH ST
 Risk Code: HIGH
 Jurisdiction: DNR RR
 Eligible for PECFA Funds?: Yes
 Public Land Survey System: SE 1/4 of the SW 1/4 of Sec 26, T21N, R17E
 Geo Located?: Y
 GIS Area or Point?: P
 Agency Provided Latitude: 44.2590324
 Agency Provided Longitude: -88.4098378

Actions Information

Action Date: 2/26/1997
 Action Code: 11
 Action Name: Activity Closed
 Action Description: Date the Closure Letter or No Further Action letter is sent.
 Action Comment: SELF-CERTIFIED CLOSURE

Action Date: 11/4/1996
 Action Code: 37
 Action Name: SI Report Received (w/out Fee)
 Action Description: Date the DNR receives the Site Investigation Report. Provides information regarding activities performed to determine degree & extent of contamination and forming a basis for choosing the appropriate remedial action.

Action Date: 11/4/1996
 Action Code: 39
 Action Name: Remedial Action Options Report received (w/out Fee)
 Action Description: Date DNR receives the RAOR (a workplan). It identifies and evaluates options to prevent, minimize, stabilize or eliminate threats from the discharged hazardous substances and to restore the environment to the extent practicable.
 Action Comment: SELF-CERTIFIED CLOSURE RECOMMENDED; DNR DISPUTES

Action Date: 1/22/1996
 Action Code: 30
 Action Name: Site Investigation Workplan Go Ahead (notice to proceed)
 Action Description: Date the DNR allows the RP to proceed without approval of the SIWP. Either written or by phone call.

Action Date: 1/22/1996
 Action Code: 35
 Action Name: Site Investigation Workplan Received (w/out Fee)
 Action Description: Date the DNR receives the Site Investigation Workplan. States the objectives of the investigation to determine the degree and extent of contamination.

Action Date: 11/7/1995
 Action Code: 2
 Action Name: RP Letter Sent
 Action Description: Date of letter to RP notifying of legal responsibilities associated with the discovery of contamination.
 Action Comment: SIWP DUE 1/10/96

Action Date: 11/2/1995
 Action Code: 1
 Action Name: Notification
 Action Description: Date the DNR is notified of the discovery of the contamination.

Impacts Information
 Impact Sequence Number: 72707
 Impact Code: 05
 Impact Comment: Soil Contamination

DATABASE	STATUS	DISTANCE	ELEVATION	MAP ID
SHWIMS-WI	Listed	0.45 miles E	780 ft (9 ft lower than site)	87
SITE NAME			MAPS	ID
WI DOT BRIDGE P44-719			1 , 3	445168130
ADDRESS			CITY	ZIP
LAWE ST 1.3 MI S OF STH 96			APPLETON	54911

DETAILS

Facility Information
 FID: 445168130
 Site ID: 17705900
 Facility Name: WI DOT BRIDGE P44-719
 Facility Status: O - Operating
 Mailing Address: APPLETON DPW - 100 N APPLETON
 Mailing City: APPLETON
 Mailing State: WI
 Mailing Zip Code: 549114479

Facility Activity Information
 Site ID: 17705900
 Act Code: 205
 Act Name: HW Large Generator - One time/Periodic
 HW Annual Flag: Y
 SW Annual Flag: N
 Short Name: LQG 1X/PER
 Action Status: I - Inactive

Additional Site and GIS Information
 Site ID: 17705900

Owner Information
 Site ID: 17705900

Owner Sequence Number: 1
 Owner Name: CITY OF APPLETON
 Owner Address: APPLETON DPW - 100 N APPLETON
 Owner City: APPLETON
 Owner State: WI
 Owner Zip: 549114479
 Owner Start Date: 1/1/1971

Wastes Handled Information
 Site ID: 17705900
 Act Code: 205
 Waste Code: D008
 Waste Name: LEAD

DATABASE	STATUS	DISTANCE	ELEVATION	MAP ID
LUST-Closed-WI	Closed	0.45 miles SW	782 ft (7 ft lower than site)	88
SITE NAME			MAPS	ID
OUTAGAMIE CNTY COURTHOUSE			1 , 3	26733
ADDRESS			CITY	ZIP
410 S WALNUT ST			APPLETON	

DETAILS

Facility Activity Information
 URL: <http://dnr.wi.gov/botw/GetActivityDetail.do?adn=0345001358&siteId=3725400&crumb=1&search=b>
 Detail Sequence Number: 26733
 Site ID: 3725400
 Action Code: 340
 Activity Type: LUST
 County Code: 45
 County Name: OUTAGAMIE
 WDNR Region: NORTHEAST
 Activity Name: OUTAGAMIE CNTY COURTHOUSE
 Activity Number: 345001358
 Start Date: 12/4/1992
 End Date: 5/28/1998
 Location Name: OUTAGAMIE CNTY COURTHOUSE
 Last Action Date: 5/28/1998
 Status CD: C
 Status: CLOSED
 DCOM Number: 54911593610
 Comm Occurrence ID: 2401
 Risk Code: HIGH
 Jurisdiction: DNR RR
 Eligible for PECFA Funds?: Yes
 Public Land Survey System: NW 1/4 of the NW 1/4 of Sec 35, T21N, R17E
 Geo Located?: Y
 GIS Area or Point?: P
 Agency Provided Latitude: 44.2582812

Agency Provided Longitude: -88.4116009

Actions Information

Action Date: 5/28/1998

Action Code: 11

Action Name: Activity Closed

Action Description: Date the Closure Letter or No Further Action letter is sent.

Action Date: 3/23/1998

Action Code: 179

Action Name: Closure Review Req Received (no fee required)

Action Description: Date DNR received a Closure Review Request for a site where the fee has previously been paid or no fee is required (i.e. VPLe).

Action Date: 2/2/1998

Action Code: 80

Action Name: Closure Not Approved/2

Action Description: Date closure not approved letter is sent.

Action Date: 12/15/1997

Action Code: 179

Action Name: Closure Review Req Received (no fee required)

Action Description: Date DNR received a Closure Review Request for a site where the fee has previously been paid or no fee is required (i.e. VPLe).

Action Date: 6/12/1997

Action Code: 80

Action Name: Closure Not Approved

Action Description: Date closure not approved letter is sent.

Action Date: 5/30/1997

Action Code: 179

Action Name: Closure Review Req Received (no fee required)

Action Description: Date DNR received a Closure Review Request for a site where the fee has previously been paid or no fee is required (i.e. VPLe).

Action Date: 5/5/1997

Action Code: 89

Action Name: DSPS (formerly Commerce) Transferred Back to DNR

Action Description: Date the WI Dept of Safety and Professional Services (DSPS) transfers oversight of activity back to the DNR. DSPS was part of the Dept of Commerce until 2011.

Action Date: 8/1/1996

Action Code: 76

Action Name: Activity Transferred to DSPS (formerly Commerce)

Action Description: Oversight of medium or low risk petroleum cleanup has been transferred to the WI Dept of Safety and Professional Services (DSPS). DSPS was part of the Dept of Commerce until 2011.

Action Date: 10/20/1995

Action Code: 41

Action Name: Remedial Action Report Received

Action Description: [OBSOLETE] Date the DNR receives the Remedial Action Report detailing remedial action efforts for an activity.

Action Date: 7/7/1995

Action Code: 37

Action Name: SI Report Received (w/out Fee)/3

Action Description: Date the DNR receives the Site Investigation Report. Provides information regarding activities performed to determine degree & extent of contamination and forming a basis for choosing the appropriate remedial action.

Action Date: 3/28/1995

Action Code: 43
 Action Name: Status Report Received/3
 Action Description: Date updates on progress are received. Can be 30, 60, 90 days or other interval.
 Action Comment: SI CONTINUES; RAP BEING DEVELOPED

Action Date: 3/28/1995
 Action Code: 37
 Action Name: SI Report Received (w/out Fee)/2
 Action Description: Date the DNR receives the Site Investigation Report. Provides information regarding activities performed to determine degree & extent of contamination and forming a basis for choosing the appropriate remedial action.

Action Date: 9/27/1994
 Action Code: 43
 Action Name: Status Report Received/2
 Action Description: Date updates on progress are received. Can be 30, 60, 90 days or other interval.
 Action Comment: CONTINUING SI

Action Date: 3/21/1994
 Action Code: 35
 Action Name: Site Investigation Workplan Received (w/out Fee)/2
 Action Description: Date the DNR receives the Site Investigation Workplan. States the objectives of the investigation to determine the degree and extent of contamination.
 Action Comment: ADDITIONAL WORK

Action Date: 2/28/1994
 Action Code: 43
 Action Name: Status Report Received
 Action Description: Date updates on progress are received. Can be 30, 60, 90 days or other interval.
 Action Comment: REQUEST FOR CLOSURE

Action Date: 1/12/1994
 Action Code: 37
 Action Name: SI Report Received (w/out Fee)
 Action Description: Date the DNR receives the Site Investigation Report. Provides information regarding activities performed to determine degree & extent of contamination and forming a basis for choosing the appropriate remedial action.

Action Date: 4/20/1993
 Action Code: 30
 Action Name: Site Investigation Workplan Go Ahead (notice to proceed)
 Action Description: Date the DNR allows the RP to proceed without approval of the SIWP. Either written or by phone call.

Action Date: 2/8/1993
 Action Code: 35
 Action Name: Site Investigation Workplan Received (w/out Fee)
 Action Description: Date the DNR receives the Site Investigation Workplan. States the objectives of the investigation to determine the degree and extent of contamination.

Action Date: 12/8/1992
 Action Code: 2
 Action Name: RP Letter Sent
 Action Description: Date of letter to RP notifying of legal responsibilities associated with the discovery of contamination.
 Action Comment: SI WORKPLAN DUE 3/15/93

Action Date: 12/4/1992
 Action Code: 1
 Action Name: Notification
 Action Description: Date the DNR is notified of the discovery of the contamination.

Impacts Information

Impact Sequence Number: 125810

Impact Code: 04

Impact Comment: Groundwater Contamination

Impact Sequence Number: 69979

Impact Code: 05

Impact Comment: Soil Contamination

DATABASE	STATUS	DISTANCE	ELEVATION	MAP ID
SHWIMS-WI	Listed	0.46 miles W	790 ft (1 ft higher than site)	89
SITE NAME			MAPS	ID
ZWICKER KNITTING MILLS INC			1 , 3	445029200
ADDRESS			CITY	ZIP
410 N RICHMOND ST			APPLETON	54914

DETAILS

Facility Information

FID: 445029200

Site ID: 649900

Facility Name: ZWICKER KNITTING MILLS INC

Facility Status: O - Operating

Mailing Address: PO BOX 1819

Mailing City: APPLETON

Mailing State: WI

Mailing Zip Code: 54913

Facility Activity Information

Site ID: 649900

Act Code: 999

Act Name: Unclassified

Short Name: UNCLSSFD

Action Status: I - Inactive

Additional Site and GIS Information

Site ID: 649900

DATABASE	STATUS	DISTANCE	ELEVATION	MAP ID
SWF-WI	OPERATING	0.46 miles W	790 ft (1 ft higher than site)	89
SITE NAME			MAPS	ID
ZWICKER KNITTING MILLS INC			1 , 3	445029200

ADDRESS	CITY	ZIP
410 N RICHMOND ST	APPLETON	54914
DETAILS		
SHWIMS on the Web Details FID: 445029200 County: OUTAGAMIE Region: NORTHEAST		

DATABASE	STATUS	DISTANCE	ELEVATION	MAP ID
LLC-Area-WI	Listed	0.46 miles S	N/A	A1
SITE NAME			MAPS	ID
FOX RIVER PAPER - KURZ & ROOT CO (VPLE)			6	898
ADDRESS			CITY	ZIP
232 E North Island St			Appleton	
DETAILS				
DETAIL_SEQ: 144258 Facility ID: 445084750 Activity ID: 0645144258 Start Date: 1/4/1996 End Date: 2/25/1998 Financial: VPLE Action Name: VPLE Full Certificate of Completion Issued Action Date: 2/25/1998				

DATABASE	STATUS	DISTANCE	ELEVATION	MAP ID
SHWIMS-WI	Listed	0.47 miles NE	774 ft (15 ft lower than site)	90
SITE NAME			MAPS	ID
ALBANY INTERNATIONAL			1, 3	445113460
ADDRESS			CITY	ZIP
600 E ATLANTIC			APPLETON	54911
DETAILS				
Facility Information FID: 445113460				

Site ID: 2422500
 Facility Name: ALBANY INTERNATIONAL
 Facility Status: O - Operating
 Mailing Address: 600 E ATLANTIC
 Mailing City: APPLETON
 Mailing State: WI
 Mailing Zip Code: 54911

Facility Activity Information

Site ID: 2422500
 Act Code: 203
 Act Name: HW Generator - Very Small
 Short Name: VSQG
 Action Status: A - Active

Additional Site and GIS Information

Site ID: 2422500
 FIPS County Code: 87
 Ownership Type: P
 Site Owner Name: ALBANY INTERNATIONAL

Owner Information

Site ID: 2422500
 Owner Sequence Number: 1
 Owner Name: ALBANY INTERNATIONAL
 Owner Address: 600 E ATLANTIC
 Owner City: APPLETON
 Owner State: WI
 Owner Zip: 54911

Wastes Handled Information

Site ID: 2422500
 Act Code: 203
 SW Sequence Number: 0
 Waste Code: D001
 Waste Name: NON-LISTED IGNITABLE WASTES

DATABASE	STATUS	DISTANCE	ELEVATION	MAP ID
SHWIMS-WI	Listed	0.47 miles SW	789 ft (0 ft higher than site)	91
SITE NAME			MAPS	ID
QUELLA CONST			1 , 3	998061350
ADDRESS			CITY	ZIP
610 W LAWRENCE			APPLETON	54911
DETAILS				
Facility Information				
FID: 998061350				
Site ID: 2526900				

Facility Name: QUELLA CONST
 Facility Status: U - Unknown
 Mailing Address: 610 W LAWRENCE
 Mailing City: APPLETON
 Mailing State: WI
 Mailing Zip Code: 54911

Facility Activity Information
 Site ID: 2526900
 License Number: 13064
 Act Code: 020
 Act Name: Solid Waste Transporter
 License Flag: Y
 Short Name: SW TRNSPRT
 Action Status: I - Inactive
 License Status: X - Expired

Additional Site and GIS Information
 Site ID: 2526900
 FIPS County Code: 87
 Ownership Type: P
 Site Owner Name: KEN QUELLA

Owner Information
 Site ID: 2526900
 Owner Sequence Number: 1
 Owner Name: KEN QUELLA
 Owner Address: 610 W LAWRENCE
 Owner City: APPLETON
 Owner State: WI
 Owner Zip: 54911

Wastes Handled Information
 Site ID: 2526900
 License Number: 13064
 Act Code: 020
 SW Sequence Number: 0
 Waste Code: W050
 Waste Name: ASBESTOS

DATABASE	STATUS	DISTANCE	ELEVATION	MAP ID
SWF-WI	UNKNOWN	0.47 miles SW	789 ft (0 ft higher than site)	91
SITE NAME			MAPS	ID
QUELLA CONST			1 , 3	998061350
ADDRESS			CITY	ZIP
610 W LAWRENCE			APPLETON	54911
DETAILS				

SHWIMS on the Web Details
 FID: 998061350
 County: OUTAGAMIE
 Region: NORTHEAST

DATABASE	STATUS	DISTANCE	ELEVATION	MAP ID
LLC-WI	Listed	0.47 miles SE	716 ft (73 ft lower than site)	92
SITE NAME			MAPS	ID
FOX RIVER PAPER - KURZ & ROOT CO (VPLE)			1 , 3	23782
ADDRESS			CITY	ZIP
Not Reported by Agency			Appleton	
DETAILS				
Object ID: 23782 Detail Sequence: 144258 Facility Number: 445084750 Activity Number: 0645144258 Start Date: 1/4/1996 End Date: 2/25/1998 Agency Provided Longitude: -88.4005373 Agency Provided Latitude: 44.2580127 Action Date: 2/25/1998 Financial Liability Category: Voluntary Party Liability Exemption Action Name: VPLE Full Certificate of Completion Issued				

DATABASE	STATUS	DISTANCE	ELEVATION	MAP ID
Controls-WI	Listed	0.48 miles W	792 ft (3 ft higher than site)	93
SITE NAME			MAPS	ID
SPEEDWAY SERVICE STATION #2003			1 , 3	24997
ADDRESS			CITY	ZIP
226 N Richmond St			Appleton	
DETAILS				
County Name: OUTAGAMIE County Code: 45 Site ID: 1356200 Facility ID: 445096850				

Object ID: 26436
 Activity ID: 0345000980
 FID: 445096850
 Act Code: 340
 Start Date: 8/19/1991
 End Date: 10/26/2004
 Public Land Survey System Description: NW 1/4 of th
 Activity: LUST
 Contaminated Site: Groundwater and Soil
 Offsource: RIGHT_OF_WAY
 Agency Provided WTM91 X: 646488.0001
 Agency Provided WTM91 Y: 422378
 Agency Provided Longitude: -88.4153048
 Agency Provided Latitude: 44.2636537

DATABASE	STATUS	DISTANCE	ELEVATION	MAP ID
LUST-Closed-WI	Closed	0.48 miles W	792 ft (3 ft higher than site)	93
SITE NAME			MAPS	ID
SPEEDWAY SERVICE STATION #2003			1 , 3	24997
ADDRESS			CITY	ZIP
226 N RICHMOND ST			APPLETON	54911
DETAILS				

Facility Activity Information
 URL: <http://dnr.wi.gov/botw/GetActivityDetail.do?adn=0345000980&siteId=1356200&crumb=1&search=b>
 Detail Sequence Number: 24997
 Site ID: 1356200
 Action Code: 340
 Activity Type: LUST
 County Code: 45
 County Name: OUTAGAMIE
 WDNR Region: NORTHEAST
 Facility ID: 445096850
 Activity Name: SPEEDWAY SERVICE STATION #2003
 Activity Number: 345000980
 Start Date: 8/19/1991
 End Date: 10/26/2004
 Location Name: SPEEDWAY/SUPERAMERICA LLC NO 2003 (FORMER)
 Activity Comments: ***SITE WAS CLOSED UNDER THE JURISDICTION OF THE DEPT OF SAFETY AND PROFESSIONAL SERVICES (DSPS) OR DEPT OF COMMERCE – SITE TRANSFERRED BACK TO DNR JURISDICTION IN 2013***
 Last Action Date: 7/2/2013
 Status CD: C
 Status: CLOSED
 DCOM Number: 54911463826
 Comm Occurrence ID: 2405
 Risk Code: MEDIUM
 Jurisdiction: DNR RR
 PECFA Tracked?: Yes

Eligible for PECFA Funds?: Yes
 Public Land Survey System: NW 1/4 of the SW 1/4 of Sec 26, T21N, R17E
 Geo Located?: Y
 On GIS Registry?: Y
 GIS Area or Point?: P
 Agency Provided Latitude: 44.2636537
 Agency Provided Longitude: -88.4153048
 Actions Information
 Action Date: 7/2/2013
 Action Code: 89
 Action Name: DSPS (formerly Commerce) Transferred Back to DNR
 Action Description: Date the WI Dept of Safety and Professional Services (DSPS) transfers oversight of activity back to the DNR. DSPS was part of the Dept of Commerce until 2011.
 Action Comment: PECFA PROGRAM TRANSFER 2013-2015 STATE BUDGET

Action Date: 11/29/2004
 Action Code: 100
 Action Name: GIS Registry QAQC Completed
 Action Description: Date and status that this site had QAQC completed for GIS registry.
 Action Comment: QA/QC COMPLETE

Action Date: 10/26/2004
 Action Code: 232
 Action Name: Continuing Obligation - Residual Soil Contamination
 Action Description: Closure or ongoing cleanup was approved with the requirement to record this site on the GIS Registry due to residual soil contamination at or above the Residual Contamination Level (RCL) or Site Specific Residual Contaminant Level (SSRCL).
 Action Comment: *** AUTO POPULATED AT FINAL CLOSURE DUE TO 710 ACTION ***

Action Date: 10/26/2004
 Action Code: 56
 Action Name: Continuing Obligation(s) Required - GIS Registry Site
 Action Description: Closure or ongoing cleanup was approved with one or more requirements: to give notice of residual contamination; require or restrict certain actions to protect the public or environment; minimize human or environmental exposures. Site conditions merit placement on the GIS registry
 Action Comment: AUTO-POPULATED AS REPLACEMENT FOR CODE 50

Action Date: 10/26/2004
 Action Code: 11
 Action Name: Activity Closed
 Action Description: Date the Closure Letter or No Further Action letter is sent.
 Action Comment: *** NR726 Closure from Commerce Data Interchange ***

Action Date: 10/26/2004
 Action Code: 236
 Action Name: Continuing Obligation - Residual GW Contamination
 Action Description: Closure or ongoing cleanup was approved with the requirement to record this site on the GIS Registry due to residual groundwater contamination in excess of ch. NR 140 groundwater enforcement standard
 Action Comment: *** AUTO POPULATED AT FINAL CLOSURE DUE TO 700 ACTION ***

Action Date: 9/13/2004
 Action Code: 84
 Action Name: Conditional Closure
 Action Description: Date conditional closure approval letter is sent - the site will not be formally closed until receipt of documentation of abandonment of wells, disposal of soil, etc.
 Action Comment: *** Conditional Closure from Commerce Data Interchange ***

Action Date: 8/10/2004
 Action Code: 700
 Action Name: Database Fee Paid for Groundwater

Action Description: Date Fee received for Closed Remediation Groundwater Site Registry.

Action Date: 8/10/2004

Action Code: 50

Action Name: GIS Registry Site

Action Description: Site conditions merit placement on GIS registry.

Action Comment: Autopopulated from 700/710 entry

Action Date: 8/10/2004

Action Code: 710

Action Name: Database Fee Paid for Soil

Action Description: Date Fee received for Closed Remediation Soil Site Registry.

Action Date: 6/1/2000

Action Code: 76

Action Name: Activity Transferred to DSPS (formerly Commerce)

Action Description: Oversight of medium or low risk petroleum cleanup has been transferred to the WI Dept of Safety and Professional Services (DSPS). DSPS was part of the Dept of Commerce until 2011.

Action Comment: Mass Transfer

Action Date: 3/26/1999

Action Code: 43

Action Name: Status Report Received/10

Action Description: Date updates on progress are received. Can be 30, 60, 90 days or other interval.

Action Date: 9/18/1997

Action Code: 37

Action Name: SI Report Received (w/out Fee)/4

Action Description: Date the DNR receives the Site Investigation Report. Provides information regarding activities performed to determine degree & extent of contamination and forming a basis for choosing the appropriate remedial action.

Action Date: 1/8/1996

Action Code: 43

Action Name: Status Report Received/9

Action Description: Date updates on progress are received. Can be 30, 60, 90 days or other interval.

Action Comment: SI CONTINUES

Action Date: 10/9/1995

Action Code: 30

Action Name: Site Investigation Workplan Go Ahead (notice to proceed)/2

Action Description: Date the DNR allows the RP to proceed without approval of the SIWP. Either written or by phone call.

Action Date: 10/5/1995

Action Code: 37

Action Name: SI Report Received (w/out Fee)/3

Action Description: Date the DNR receives the Site Investigation Report. Provides information regarding activities performed to determine degree & extent of contamination and forming a basis for choosing the appropriate remedial action.

Action Comment: *** SITE INVESTIGATION DETERMINED BY DSPS TO BE COMPLETE - FROM DSPS DATA INTERCHANGE ***

Action Date: 8/3/1995

Action Code: 43

Action Name: Status Report Received/8

Action Description: Date updates on progress are received. Can be 30, 60, 90 days or other interval.

Action Comment: SI CONTINUES

Action Date: 6/22/1995

Action Code: 43

Action Name: Status Report Received/7
 Action Description: Date updates on progress are received. Can be 30, 60, 90 days or other interval.
 Action Comment: SI CONTINUES

Action Date: 3/15/1995
 Action Code: 43
 Action Name: Status Report Received/6
 Action Description: Date updates on progress are received. Can be 30, 60, 90 days or other interval.
 Action Comment: SI CONTINUES

Action Date: 11/29/1994
 Action Code: 43
 Action Name: Status Report Received/5
 Action Description: Date updates on progress are received. Can be 30, 60, 90 days or other interval.
 Action Comment: SI CONTINUES

Action Date: 9/27/1994
 Action Code: 43
 Action Name: Status Report Received/4
 Action Description: Date updates on progress are received. Can be 30, 60, 90 days or other interval.
 Action Comment: SI CONTINUES

Action Date: 9/14/1994
 Action Code: 35
 Action Name: Site Investigation Workplan Received (w/out Fee)/3
 Action Description: Date the DNR receives the Site Investigation Workplan. States the objectives of the investigation to determine the degree and extent of contamination.

Action Date: 9/14/1994
 Action Code: 36
 Action Name: Site Investigation Workplan Approved
 Action Description: Date the Site Investigation Workplan is approved verbally or in writing by DNR staff. For state-lead sites and sites the RR Supervisor has designated to be "project-managed".

Action Date: 6/13/1994
 Action Code: 39
 Action Name: Remedial Action Options Report received (w/out Fee)
 Action Description: Date DNR receives the RAOR (a workplan). It identifies and evaluates options to prevent, minimize, stabilize or eliminate threats from the discharged hazardous substances and to restore the environment to the extent practicable.

Action Date: 8/4/1993
 Action Code: 37
 Action Name: SI Report Received (w/out Fee)/2
 Action Description: Date the DNR receives the Site Investigation Report. Provides information regarding activities performed to determine degree & extent of contamination and forming a basis for choosing the appropriate remedial action.

Action Date: 7/6/1993
 Action Code: 43
 Action Name: Status Report Received/3
 Action Description: Date updates on progress are received. Can be 30, 60, 90 days or other interval.

Action Date: 1/13/1993
 Action Code: 43
 Action Name: Status Report Received/2
 Action Description: Date updates on progress are received. Can be 30, 60, 90 days or other interval.

Action Date: 6/29/1992
 Action Code: 35

Action Name: Site Investigation Workplan Received (w/out Fee)/2

Action Description: Date the DNR receives the Site Investigation Workplan. States the objectives of the investigation to determine the degree and extent of contamination.

Action Date: 5/20/1992

Action Code: 30

Action Name: Site Investigation Workplan Go Ahead (notice to proceed)

Action Description: Date the DNR allows the RP to proceed without approval of the SIWP. Either written or by phone call.

Action Date: 2/6/1992

Action Code: 37

Action Name: SI Report Received (w/out Fee)

Action Description: Date the DNR receives the Site Investigation Report. Provides information regarding activities performed to determine degree & extent of contamination and forming a basis for choosing the appropriate remedial action.

Action Date: 10/16/1991

Action Code: 35

Action Name: Site Investigation Workplan Received (w/out Fee)

Action Description: Date the DNR receives the Site Investigation Workplan. States the objectives of the investigation to determine the degree and extent of contamination.

Action Date: 9/25/1991

Action Code: 2

Action Name: RP Letter Sent

Action Description: Date of letter to RP notifying of legal responsibilities associated with the discovery of contamination.

Action Comment: SI WORKPLAN DUE 11/30/91

Action Date: 8/19/1991

Action Code: 1

Action Name: Notification

Action Description: Date the DNR is notified of the discovery of the contamination.

Action Date: 8/19/1984

Action Code: 43

Action Name: Status Report Received

Action Description: Date updates on progress are received. Can be 30, 60, 90 days or other interval.

Action Comment: SI CONTINUES

Impacts Information

Impact Sequence Number: 68055

Impact Code: 04

Impact Comment: Groundwater Contamination

Impact Sequence Number: 68056

Impact Code: 05

Impact Comment: Soil Contamination

Facility Owner Information

Site ID: 1356200

Owner name: EMRO MARKETING INC

Owner Address: P O BOX 162

Owner City: HAZELCREST

Owner State: IL

Owner Zip: 60429

DATABASE	STATUS	DISTANCE	ELEVATION	MAP ID
NAR-WI	Listed	0.48 miles W	792 ft (3 ft higher than site)	93
SITE NAME			MAPS	ID
SPEEDWAY #2003 (FORMER)			1 , 3	561822
ADDRESS			CITY	ZIP
226 N RICHMOND ST			APPLETON	54911
DETAILS				
<p>Facility Activity Information</p> <p>URL: http://dnr.wi.gov/botw/GetActivityDetail.do?siteId=1356200&adn=945561822</p> <p>Detail Sequence Number: 561822</p> <p>Site ID: 1356200</p> <p>Status Code: N</p> <p>Status: NAR</p> <p>Activity Number: 945561822</p> <p>Activity Display Number: 09-45-561822</p> <p>Activity Comment(s): ENTIRE DOCUMENTATION FOR ACTIVITY UNDER THE DOCUMENTS MODULE; REMOVAL OF THREE 8,000 GAL UNLEADED GASOLINE USTS AND ASSOCIATED PIPING AND FOUR DISPENSERS. SI NOT NEEDED.</p> <p>Activity Type: NO RR ACTION REQUIRED</p> <p>Start Date: 3/26/2014</p> <p>End Date: 3/26/2014</p> <p>Last Action Date: 5/13/2014</p> <p>ACT Code: 390</p> <p>County Code: 45</p> <p>County Name: OUTAGAMIE</p> <p>WDNR Region: NORTHEAST</p> <p>FID: 445096850</p> <p>Jurisdiction: DNR RR</p> <p>Public Land Survey System: NW 1/4 of the SW 1/4 of Sec 26, T21N, R17E</p> <p>Geo Located?: Y</p> <p>GIS Area or Point?: P</p> <p>Agency Provided Latitude: 44.2637913</p> <p>Agency Provided Longitude: -88.415411</p> <p>Actions Information</p> <p>Action Date: 5/13/2014</p> <p>Action Code: 98</p> <p>Action Name: Technical Assistance Provided</p> <p>Action Description: Date DNR provides fee-based technical assistance on a portion of a site investigation or cleanup.</p> <p>Action Comment(s): NO ACTION REQUIRED LETTER SENT</p> <p>Action Date: 5/6/2014</p> <p>Action Code: 97</p> <p>Action Name: Request for Technical Assistance Received with Fee</p> <p>Action Description: Date DNR receives a request for technical assistance and a fee has been paid.</p> <p>Action Comment(s): REQUEST FOR LETTER OF NO ACTION REQUIRED</p> <p>Action Date: 3/26/2014</p> <p>Action Code: 1</p> <p>Action Name: Notification</p>				

Action Description: Date the DNR is notified of the discovery of potential contamination which was later found to be non-existent or below reportable quantity.

Action Date: 3/26/2014

Action Code: 801

Action Name: No Detect or Insignificant Contamination

Action Description: No site investigation required. Laboratory results indicate no detect to low level contamination from a Phase II Environmental Site Assessment or similar report as well as UST/AST storage tank closures.

Action Comment(s): 11/20/2013 TANK CLOSURE - LEVELS CONSISTENT WITH RESIDUAL CONTAMINATION AT BRRTS # 03-45-000980

Facility Owner Information

Site ID: 1356200

Owner name: EMRO MARKETING INC

Owner Address: P O BOX 162

Owner City: HAZELCREST

Owner State: IL

Owner Zip: 60429

DATABASE	STATUS	DISTANCE	ELEVATION	MAP ID
SHWIMS-WI	Listed	0.48 miles W	792 ft (3 ft higher than site)	93
SITE NAME			MAPS	ID
SPEEDWAY/SUPERAMERICA LLC NO 2003 (FORMER)			1 , 3	445096850
ADDRESS			CITY	ZIP
226 N RICHMOND ST			APPLETON	54911

DETAILS

Facility Information

FID: 445096850

Site ID: 1356200

Facility Name: SPEEDWAY/SUPERAMERICA LLC NO 2003 (FORMER)

Facility Status: C - Closed

Mailing Address: PO BOX 1500

Mailing City: SPRINGFIELD

Mailing State: OH

Mailing Zip Code: 45501

Facility Activity Information

Site ID: 1356200

Act Code: 340

Act Name: LUST

Short Name: LUST

Act Code: 350

Act Name: SPILL

Short Name: SPILLS

Act Code: 390

Act Name: NO RR ACTION REQUIRED

Short Name: NO ACT REQ

Act Code: 999
 Act Name: Unclassified
 Short Name: UNCLSSFD
 Action Status: I - Inactive

Additional Site and GIS Information

Site ID: 1356200
 Qtr Section: 3
 Qtr Section Direction: SW
 Qtr Qtr Section: 2
 Qtr Qtr Section Direction: NW
 Range: 17E
 Survey Section: 26
 Survey Township: 21
 Survey Range: 17
 Survey Range Direction: 4

Owner Information

Site ID: 1356200
 Owner Sequence Number: 1
 Owner Name: EMRO MARKETING INC
 Owner Address: P O BOX 162
 Owner City: HAZELCREST
 Owner State: IL
 Owner Zip: 60429

DATABASE	STATUS	DISTANCE	ELEVATION	MAP ID
SWF-WI	CLOSED	0.48 miles W	792 ft (3 ft higher than site)	93
SITE NAME			MAPS	ID
SPEEDWAY/SUPERAMERICA LLC NO 2003 (FORMER)			1 , 3	445096850
ADDRESS			CITY	ZIP
226 N RICHMOND ST			APPLETON	54911
DETAILS				
SHWIMS on the Web Details FID: 445096850 County: OUTAGAMIE Region: NORTHEAST				

DATABASE	STATUS	DISTANCE	ELEVATION	MAP ID
NAR-WI	Listed	0.48 miles NE	774 ft (15 ft lower than site)	94

SITE NAME	MAPS	ID
HOUSING PARTNERSHIP PARKING LOT	1, 3	577657
ADDRESS	CITY	ZIP
SW CNR E HANCOCK ST & N UNION	APPLETON	
DETAILS		
<p>Facility Activity Information</p> <p>URL: http://dnr.wi.gov/botw/GetActivityDetail.do?siteId=29030000&adn=945577657</p> <p>Detail Sequence Number: 577657</p> <p>Site ID: 29030000</p> <p>Status Code: N</p> <p>Status: NAR</p> <p>Activity Number: 945577657</p> <p>Activity Display Number: 09-45-577657</p> <p>Activity Comment(s): Not Reported</p> <p>Activity Type: NO RR ACTION REQUIRED</p> <p>Start Date: 8/9/2016</p> <p>End Date: 8/11/2016</p> <p>Last Action Date: 8/11/2016</p> <p>ACT Code: 390</p> <p>County Code: 45</p> <p>County Name: OUTAGAMIE</p> <p>WDNR Region: NORTHEAST</p> <p>Jurisdiction: DNR RR</p> <p>Public Land Survey System: SE 1/4 of the NE 1/4 of Sec 26, T21N, R17E</p> <p>Geo Located?: Y</p> <p>GIS Area or Point?: P</p> <p>Agency Provided Latitude: 44.2686083</p> <p>Agency Provided Longitude: -88.398645</p> <p>Actions Information</p> <p>Action Date: 8/11/2016</p> <p>Action Code: 801</p> <p>Action Name: No Detect or Insignificant Contamination</p> <p>Action Description: No site investigation required. Laboratory results indicate no detect to low level contamination from a Phase II Environmental Site Assessment or similar report as well as UST/AST storage tank closures.</p> <p>Action Date: 8/9/2016</p> <p>Action Code: 1</p> <p>Action Name: Notification</p> <p>Action Description: Date the DNR is notified of the discovery of potential contamination which was later found to be non-existent or below reportable quantity.</p> <p>Action Comment(s): SITE ASSESSMENT - 3/23/2005</p>		

DATABASE	STATUS	DISTANCE	ELEVATION	MAP ID
LLC-Area-WI	Listed	0.48 miles NE	N/A	A2
SITE NAME	MAPS	ID		
EAGLE SUPPLY & PLASTICS	6	1083		

ADDRESS	CITY	ZIP
420 E Winnebago St	Appleton	
DETAILS		
DETAIL_SEQ: 550570 Facility ID: 445191120 Activity ID: 0745550570 Start Date: 11/2/2007 End Date: 1/10/2008 Financial: GLC Action Name: LGU Exemption General Liability Clarification Letter Issued Action Date: 1/10/2008		

DATABASE	STATUS	DISTANCE	ELEVATION	MAP ID
LLC-Area-WI	Listed	0.48 miles NE	N/A	A3
SITE NAME			MAPS	ID
EAGLE SUPPLY & PLASTICS			6	1082
ADDRESS			CITY	ZIP
420 E Winnebago St			Appleton	
DETAILS				
DETAIL_SEQ: 550570 Facility ID: 445191120 Activity ID: 0745550570 Start Date: 11/2/2007 End Date: 1/10/2008 Financial: SAG Action Name: Site Assessment Grant (SAG) - Small Award Action Date: 2/11/2008				

DATABASE	STATUS	DISTANCE	ELEVATION	MAP ID
LLC-Area-WI	Listed	0.48 miles NE	N/A	A4
SITE NAME			MAPS	ID
EAGLE SUPPLY & PLASTICS REDEVELOP - (VPLE)			6	437
ADDRESS			CITY	ZIP
420 E Winnebago St			Appleton	
DETAILS				

DETAIL_SEQ: 551388
 Facility ID: 445191120
 Activity ID: 0645551388
 Start Date: 4/24/2008
 End Date: 12/19/2016
 Financial: VPLE
 Action Name: VPLE Full Certificate of Completion Issued
 Action Date: 12/19/2016

DATABASE	STATUS	DISTANCE	ELEVATION	MAP ID
LUST-Closed-WI	Closed	0.48 miles W	792 ft (3 ft higher than site)	95
SITE NAME			MAPS	ID
ZWICKER KNITTING MILL			1 , 3	24725
ADDRESS			CITY	ZIP
306 N RICHMOND			APPLETON	

DETAILS

Facility Activity Information

URL: <http://dnr.wi.gov/botw/GetActivityDetail.do?adn=0345000922&siteId=3575800&crumb=1&search=b>

Detail Sequence Number: 24725

Site ID: 3575800

Action Code: 340

Activity Type: LUST

County Code: 45

County Name: OUTAGAMIE

WDNR Region: NORTHEAST

Activity Name: ZWICKER KNITTING MILL

Activity Number: 345000922

Start Date: 7/31/1991

End Date: 3/15/1993

Location Name: ZWICKER KNITTING MILL

Last Action Date: 3/15/1993

Status CD: C

Status: CLOSED

Risk Code: LOW

Jurisdiction: DNR RR

Public Land Survey System: NW 1/4 of the SW 1/4 of Sec 26, T21N, R17E

Geo Located?: Y

GIS Area or Point?: P

Agency Provided Latitude: 44.2644019

Agency Provided Longitude: -88.4151233

Actions Information

Action Date: 3/15/1993

Action Code: 11

Action Name: Activity Closed

Action Description: Date the Closure Letter or No Further Action letter is sent.

Action Date: 8/6/1991
 Action Code: 2
 Action Name: RP Letter Sent
 Action Description: Date of letter to RP notifying of legal responsibilities associated with the discovery of contamination.

Action Date: 7/31/1991
 Action Code: 1
 Action Name: Notification
 Action Description: Date the DNR is notified of the discovery of the contamination.

Impacts Information
 Impact Sequence Number: 67732
 Impact Code: 05
 Impact Comment: Soil Contamination

DATABASE	STATUS	DISTANCE	ELEVATION	MAP ID
NAR-WI	Listed	0.48 miles W	792 ft (3 ft higher than site)	95
SITE NAME			MAPS	ID
ZWICKER KNITTING MILL			1 , 3	561775
ADDRESS			CITY	ZIP
306 N RICHMOND			APPLETON	
DETAILS				

Facility Activity Information
 URL: <http://dnr.wi.gov/botw/GetActivityDetail.do?siteId=3575800&adn=945561775>
 Detail Sequence Number: 561775
 Site ID: 3575800
 Status: NAR
 Activity Number: 945561775
 Activity Display Number: 09-45-561775
 Activity Comment(s): ADDRESS REPORTED AT 410 RICHMOND - CHANGED PER COUNTY RECORDS 3/1/2014 - D HANSEN
 Activity Type: NO RR ACTION REQUIRED
 Start Date: 8/16/1999
 End Date: 8/16/1999
 Last Action Date: 8/16/1999
 ACT Code: 390
 County Code: 45
 County Name: OUTAGAMIE
 WDNR Region: NORTHEAST
 Jurisdiction: DNR RR
 Public Land Survey System: NW 1/4 of the SW 1/4 of Sec 26, T21N, R17E
 Geo Located?: Y
 GIS Area or Point?: P
 Agency Provided Latitude: 44.2645012
 Agency Provided Longitude: -88.415282

Actions Information
 Action Date: 8/16/1999

Action Code: 1
 Action Name: Notification
 Action Description: Date the DNR is notified of the discovery of potential contamination which was later found to be non-existent or below reportable quantity.

Action Date: 8/16/1999
 Action Code: 801
 Action Name: No Detect or Insignificant Contamination
 Action Description: No site investigation required. Laboratory results indicate no detect to low level contamination from a Phase II Environmental Site Assessment or similar report as well as UST/AST storage tank closures.

Action Date: 1/14/1999
 Action Code: 29
 Action Name: Phase II Environmental Site Assessment Rpt Received/3
 Action Description: Date that the DNR received a Phase II Environmental Site Assessment Report.
 Action Comment(s): REPORT FROM RIVER VALLEY TESTING

Action Date: 1/16/1998
 Action Code: 29
 Action Name: Phase II Environmental Site Assessment Rpt Received/2
 Action Description: Date that the DNR received a Phase II Environmental Site Assessment Report.
 Action Comment(s): REPORT FROM NORTHERN ENVIRONMENTAL

Action Date: 4/1/1992
 Action Code: 29
 Action Name: Phase II Environmental Site Assessment Rpt Received
 Action Description: Date that the DNR received a Phase II Environmental Site Assessment Report.
 Action Comment(s): DATE UNKNOWN - FOTH AND VANDYKE REPORT

DATABASE	STATUS	DISTANCE	ELEVATION	MAP ID
SHWIMS-WI	Listed	0.48 miles W	792 ft (3 ft higher than site)	95
SITE NAME			MAPS	ID
EXPRESS CONVENIENCE CENTER #03			1 , 3	445154820
ADDRESS			CITY	ZIP
306 N RICHMOND ST			APPLETON	549114640
DETAILS				
Facility Information FID: 445154820 Site ID: 7350300 Facility Name: EXPRESS CONVENIENCE CENTER #03 Facility Status: O - Operating Mailing Address: 425 S WASHINGTON ST PO BOX 25 Mailing City: COMBINED LOCKS Mailing State: WI Mailing Zip Code: 541130025 Facility Activity Information Site ID: 7350300				

Act Code: 203
 Act Name: HW Generator - Very Small
 Short Name: VSQG
 Action Status: A - Active

Additional Site and GIS Information
 Site ID: 7350300
 FIPS County Code: 87
 Ownership Type: P
 Site Owner Name: US VENTURE INC

Owner Information
 Site ID: 7350300
 Owner Sequence Number: 1
 Owner Name: US OIL CO INC
 Owner Address: 425 S WASHINGTON ST
 Owner City: COMBINED LOCKS
 Owner State: WI
 Owner Zip: 541130025
 Owner Owner End Date: 6/14/2010

Owner Sequence Number: 2
 Owner Name: US VENTURE INC
 Owner Address: 425 S WASHINGTON ST
 Owner City: COMBINED LOCKS
 Owner State: WI
 Owner Zip: 54113
 Owner Start Date: 6/14/2010

Wastes Handled Information
 Site ID: 7350300
 Act Code: 203
 SW Sequence Number: 0
 Waste Code: D000
 Waste Name: NON-LISTED TOXIC WASTES

Act Code: 203
 SW Sequence Number: 0
 Waste Code: D001
 Waste Name: NON-LISTED IGNITABLE WASTES

Act Code: 203
 SW Sequence Number: 0
 Waste Code: D017
 Waste Name: 2,4,5-TP-SILVEX (2,4,5-TRICHLOROPHENOXYPROPIONIC ACID)

DATABASE	STATUS	DISTANCE	ELEVATION	MAP ID
LLC-Area-WI	Listed	0.48 miles W	N/A	A5
SITE NAME			MAPS	ID
INSTY PRINTS			6	1045

ADDRESS	CITY	ZIP
100 S Memorial Dr	Appleton	
DETAILS		
DETAIL_SEQ: 516788 Activity ID: 0745516788 Start Date: 11/11/2003 Financial: GLC Action Name: General Liability Clarification Letter Issued Action Date: 12/18/2003		

DATABASE	STATUS	DISTANCE	ELEVATION	MAP ID
GP-WI	Listed	0.49 miles W	791 ft (2 ft higher than site)	96
SITE NAME			MAPS	ID
INSTY PRINTS			1 , 3	516788
ADDRESS			CITY	ZIP
100 S MEMORIAL DR			APPLETON	
DETAILS				
Facility Activity Information URL: http://dnr.wi.gov/botw/GetActivityDetail.do?adn=0745516788&siteId=9513000&crumb=1&search=b Detail Sequence Number: 516788 Site ID: 9513000 Action Code: 380 Activity Type: GENERAL PROPERTY County Code: 45 County Name: OUTAGAMIE WDNR Region: NORTHEAST Activity Name: INSTY PRINTS Activity Number: 745516788 Start Date: 11/11/2003 Location Name: INSTY PRINTS Activity Comments: FILED WITH 09-45-506955 (11/17/2003) - NER627 INSTY PRINTS. Last Action Date: 12/18/2003 Status CD: G Status: GEN PROP Jurisdiction: DNR RR Public Land Survey System: SW 1/4 of the SW 1/4 of Sec 26, T21N, R17E Geo Located Flag: Y GIS Area Point Flag: A Actions Information Action Date: 12/18/2003 Action Code: 684 Action Name: General Liability Clarification Letter Issued Action Description: Date RR issues the General Liability Clarification Letter.				

Action Comment: NR 140.28(2)(B), WAC PAL EXEMPTION ISSUED FOR BENZENE @ TW-2; SEE 09-45-506955

Action Date: 11/11/2003

Action Code: 1

Action Name: General Property Notification

Action Description: Date DNR received an initial request for redevelopment assistance or general documentation regarding site conditions at property.

Action Date: 11/11/2003

Action Code: 682

Action Name: Gen Liability Clarification Letter Request Received with Fee

Action Description: Date RR receives the request for General Liability Clarification letter and fee is paid. May issue letter to clarify liability for site specific matters related to environmental pollution and remediation of a property.

DATABASE	STATUS	DISTANCE	ELEVATION	MAP ID
NAR-WI	Listed	0.49 miles W	791 ft (2 ft higher than site)	96
SITE NAME			MAPS	ID
INSTY PRINTS			1 , 3	506955
ADDRESS			CITY	ZIP
100 S MEMORIAL DR			APPLETON	
DETAILS				

Facility Activity Information

URL: <http://dnr.wi.gov/botw/GetActivityDetail.do?siteId=9513000&adn=945506955>

Detail Sequence Number: 506955

Site ID: 9513000

Status Code: N

Status: NAR

Activity Number: 945506955

Activity Display Number: 09-45-506955

Activity Comment(s): ACTIVITY MOVED TO NO ACTION REQUIRED TYPE ON 17-NOV-03. ORIGINAL ACTIVITY NO. WAS 01-45-506955

Activity Type: NO RR ACTION REQUIRED

Start Date: 11/17/2003

End Date: 11/17/2003

Last Action Date: 12/8/2003

ACT Code: 390

County Code: 45

County Name: OUTAGAMIE

WDNR Region: NORTHEAST

Jurisdiction: DNR RR

Public Land Survey System: SW 1/4 of the SW 1/4 of Sec 26, T21N, R17E

Geo Located?: Y

GIS Area or Point?: P

Agency Provided Latitude: 44.2616097

Agency Provided Longitude: -88.4151424

Actions Information

Action Date: 12/8/2003

Action Code: 99

Action Name: Miscellaneous
 Action Description: Miscellaneous action. Please see action comments.
 Action Comment(s): NR 140.28(2)(B), WAC PAL EXEMPTION ISSUED FOR BENZENE @ TW-2; SEE07-45-516788

Action Date: 11/17/2003
 Action Code: 1
 Action Name: Notification
 Action Description: Date the DNR is notified of the discovery of potential contamination which was later found to be non-existent or below reportable quantity.

Action Date: 11/17/2003
 Action Code: 801
 Action Name: No Detect or Insignificant Contamination
 Action Description: No site investigation required. Laboratory results indicate no detect to low level contamination from a Phase II Environmental Site Assessment or similar report as well as UST/AST storage tank closures.

DATABASE	STATUS	DISTANCE	ELEVATION	MAP ID
NAR-WI	Listed	0.49 miles W	792 ft (3 ft higher than site)	97
SITE NAME			MAPS	ID
CANADIAN NATIONAL RAILWAY - WIS CENTRAL DIV			1 , 3	379553
ADDRESS			CITY	ZIP
636 W COLLEGE AVE			APPLETON	54911
DETAILS				

Facility Activity Information
 URL: <http://dnr.wi.gov/botw/GetActivityDetail.do?siteId=8801800&adn=945379553>
 Detail Sequence Number: 379553
 Site ID: 8801800
 Status Code: N
 Status: NAR
 Activity Number: 945379553
 Activity Display Number: 09-45-379553
 Activity Comment(s): 1 - 4,000 GALLON LEADED GASOLINE TANK
 Activity Type: NO RR ACTION REQUIRED
 Start Date: 12/10/2002
 End Date: 12/10/2002
 Last Action Date: 12/10/2002
 ACT Code: 390
 County Code: 45
 County Name: OUTAGAMIE
 WDNR Region: NORTHEAST
 FID: 445029860
 Jurisdiction: DNR RR
 Public Land Survey System: ? 1/4 of the ? 1/4 of Sec ?, T?N, R??

Actions Information
 Action Date: 12/10/2002
 Action Code: 1
 Action Name: Notification

Action Description: Date the DNR is notified of the discovery of potential contamination which was later found to be non-existent or below reportable quantity.

Action Date: 12/10/2002

Action Code: 801

Action Name: No Detect or Insignificant Contamination

Action Description: No site investigation required. Laboratory results indicate no detect to low level contamination from a Phase II Environmental Site Assessment or similar report as well as UST/AST storage tank closures.

Action Comment(s): PER C. LAATSCH

Action Date: 11/19/2002

Action Code: 33

Action Name: Tank Closure Environmental Site Assessment Rpt Received

Action Description: Date that the DNR received an Environmental Site Assessment of a tank system (above-ground or underground) for tank closure or change in services which usually includes sample results.

Substances Information

Substance Description: Gasoline - Unleaded and Leaded

Facility Owner Information

Site ID: 8801800

Owner name: CN / WC DIV

Owner Address: PO BOX 5062

Owner City: ROSEMONT

Owner State: IL

Owner Zip: 600175062

DATABASE	STATUS	DISTANCE	ELEVATION	MAP ID
SHWIMS-WI	Listed	0.49 miles W	792 ft (3 ft higher than site)	97
SITE NAME			MAPS	ID
CANADIAN NATIONAL RAILWAY - WIS CENTRAL DIV			1 , 3	445029860
ADDRESS			CITY	ZIP
636 W COLLEGE AVE			APPLETON	54911
DETAILS				
<p>Facility Information</p> <p>FID: 445029860</p> <p>Site ID: 8801800</p> <p>Facility Name: CANADIAN NATIONAL RAILWAY - WIS CENTRAL DIV</p> <p>Facility Status: O - Operating</p> <p>Mailing Address: PO BOX 5062</p> <p>Mailing City: ROSEMONT</p> <p>Mailing State: IL</p> <p>Mailing Zip Code: 600175062</p> <p>Facility Activity Information</p> <p>Site ID: 8801800</p> <p>Act Code: 206</p>				

Act Name: HW Small Generator - One time/Periodic
 HW Annual Flag: Y
 SW Annual Flag: N
 Short Name: SQG 1X/PER
 Action Status: I - Inactive

Act Code: 390
 Act Name: NO RR ACTION REQUIRED
 Short Name: NO ACT REQ

Additional Site and GIS Information
 Site ID: 8801800

Owner Information
 Site ID: 8801800
 Owner Sequence Number: 1
 Owner Name: CN / WC DIV
 Owner Address: PO BOX 5062
 Owner City: ROSEMONT
 Owner State: IL
 Owner Zip: 600175062

Wastes Handled Information
 Site ID: 8801800
 Act Code: 206
 Waste Code: D001
 Waste Name: NON-LISTED IGNITABLE WASTES

DATABASE	STATUS	DISTANCE	ELEVATION	MAP ID
Contamination-WI	Listed	0.49 miles W	793 ft (4 ft higher than site)	98
SITE NAME			MAPS	ID
110 N RICHMOND ST			1 , 3	35845
ADDRESS			CITY	ZIP
110 N Richmond St			Appleton	
DETAILS				
Detail SEQ Number: 574785 Object ID: 35845 BRRTS Number: 1345574785 Act Code: 365 Public Land Survey System Description: NWSW2621N17E Start Date: 5/29/2002 Agency Provided WTM91 X: 646481.0001 Agency Provided WTM91 Y: 422216.00015 Agency Provided Longitude: -88.4154316 Agency Provided Latitude: 44.262197				

DATABASE	STATUS	DISTANCE	ELEVATION	MAP ID
SHWIMS-WI	Listed	0.49 miles SW	779 ft (10 ft lower than site)	99
SITE NAME			MAPS	ID
HOECHERL HARRY PROPERTY			1 , 3	445130620
ADDRESS			CITY	ZIP
329 W PROSPECT AVE			APPLETON	54911
DETAILS				
<p>Facility Information</p> <p>FID: 445130620</p> <p>Site ID: 3072300</p> <p>Facility Name: HOECHERL HARRY PROPERTY</p> <p>Facility Status: O - Operating</p> <p>Mailing Address: 124 ROLPHS POINT DR</p> <p>Mailing City: SHELL LAKE</p> <p>Mailing State: WI</p> <p>Mailing Zip Code: 54871</p> <p>Facility Activity Information</p> <p>Site ID: 3072300</p> <p>Act Code: 202</p> <p>Act Name: HW Generator - Small</p> <p>HW Annual Flag: Y</p> <p>Short Name: SQG</p> <p>Action Status: I - Inactive</p> <p>Act Code: 204</p> <p>Act Name: HW Generator - 1x UST Removal-OBSOLETE CODE</p> <p>SW Annual Flag: N</p> <p>Short Name: HW GEN UST</p> <p>Action Status: I - Inactive</p> <p>Additional Site and GIS Information</p> <p>Site ID: 3072300</p> <p>FIPS County Code: 87</p> <p>Ownership Type: P</p> <p>Site Owner Name: HAROLD AND ALEXANDRA HOECHERL</p> <p>Owner Information</p> <p>Site ID: 3072300</p> <p>Owner Sequence Number: 1</p> <p>Owner Name: HAROLD AND ALEXANDRA HOECHERL</p> <p>Owner Address: 329 W PROSPECT AVE</p> <p>Owner City: APPLETON</p> <p>Owner State: WI</p> <p>Owner Zip: 54911</p> <p>Wastes Handled Information</p> <p>Site ID: 3072300</p>				

Act Code: 202
 SW Sequence Number: 0
 Waste Code: D001
 Waste Name: NON-LISTED IGNITABLE WASTES

DATABASE	STATUS	DISTANCE	ELEVATION	MAP ID
LLC-WI	Listed	0.5 miles W	791 ft (2 ft higher than site)	100
SITE NAME			MAPS	ID
INSTY PRINTS			1 , 3	13105
ADDRESS			CITY	ZIP
Not Reported by Agency			Appleton	
DETAILS				
Object ID: 13105 Detail Sequence: 516788 Facility Number: Not Reported Activity Number: 0745516788 Start Date: 11/11/2003 Agency Provided Longitude: -88.415107 Agency Provided Latitude: 44.2615176 Action Date: 12/18/2003 Financial Liability Category: General Liability Clarification Letters Action Name: General Liability Clarification Letter Issued				

DATABASE	STATUS	DISTANCE	ELEVATION	MAP ID
Controls-WI	Listed	0.5 miles W	792 ft (3 ft higher than site)	101
SITE NAME			MAPS	ID
HANSEN TRUST PROPERTY			1 , 3	315760
ADDRESS			CITY	ZIP
638 W College Ave			Appleton	
DETAILS				
County Name: OUTAGAMIE County Code: 45 Site ID: 8744000 Facility ID: 445030190 Object ID: 9347				

Activity ID: 0345315760
 FID: 445030190
 Act Code: 340
 Start Date: 5/29/2002
 End Date: 1/4/2005
 Public Land Survey System Description: SW 1/4 of th
 Activity: LUST
 Contaminated Site: Groundwater and Soil
 Offsource: DEEDED_AND_RIGHT_OF_WAY
 Agency Provided WTM91 X: 646476.99985
 Agency Provided WTM91 Y: 422191.0001
 Agency Provided Longitude: -88.4154877
 Agency Provided Latitude: 44.2619727

DATABASE	STATUS	DISTANCE	ELEVATION	MAP ID
LUST-Closed-WI	Closed	0.5 miles W	792 ft (3 ft higher than site)	101
SITE NAME			MAPS	ID
HANSEN TRUST PROPERTY			1 , 3	315760
ADDRESS			CITY	ZIP
638 W COLLEGE AVE			APPLETON	54911

DETAILS

Facility Activity Information
 URL: <http://dnr.wi.gov/botw/GetActivityDetail.do?adn=0345315760&siteId=8744000&crumb=1&search=b>
 Detail Sequence Number: 315760
 Site ID: 8744000
 Action Code: 340
 Activity Type: LUST
 County Code: 45
 County Name: OUTAGAMIE
 WDNR Region: NORTHEAST
 Facility ID: 445030190
 Activity Name: HANSEN TRUST PROPERTY
 Activity Number: 345315760
 Start Date: 5/29/2002
 End Date: 1/4/2005
 Location Name: HANSON, MARIE PROPERTY
 Activity Comments: ***SITE WAS CLOSED UNDER THE JURISDICTION OF THE DEPT OF SAFETY AND PROFESSIONAL SERVICES (DSPS) OR DEPT OF COMMERCE – SITE TRANSFERRED BACK TO DNR JURISDICTION IN 2013***
 Last Action Date: 7/2/2013
 Status CD: C
 Status: CLOSED
 DCOM Number: 54911580438
 Comm Occurrence ID: 18019
 Risk Code: MEDIUM
 Jurisdiction: DNR RR
 PECFA Tracked?: Yes
 Eligible for PECFA Funds?: Yes

Public Land Survey System: SW 1/4 of the SW 1/4 of Sec 26, T21N, R17E

Geo Located?: Y

On GIS Registry?: Y

GIS Area or Point?: P

Agency Provided Latitude: 44.2619727

Agency Provided Longitude: -88.4154877

Actions Information

Action Date: 7/2/2013

Action Code: 89

Action Name: DSPS (formerly Commerce) Transferred Back to DNR

Action Description: Date the WI Dept of Safety and Professional Services (DSPS) transfers oversight of activity back to the DNR. DSPS was part of the Dept of Commerce until 2011.

Action Comment: PECFA PROGRAM TRANSFER 2013-2015 STATE BUDGET

Action Date: 2/23/2005

Action Code: 100

Action Name: GIS Registry QAQC Completed

Action Description: Date and status that this site had QAQC completed for GIS registry.

Action Comment: QA/QC COMPLETE

Action Date: 1/4/2005

Action Code: 56

Action Name: Continuing Obligation(s) Required - GIS Registry Site

Action Description: Closure or ongoing cleanup was approved with one or more requirements: to give notice of residual contamination; require or restrict certain actions to protect the public or environment; minimize human or environmental exposures. Site conditions merit placement on the GIS registry

Action Comment: AUTO-POPULATED AS REPLACEMENT FOR CODE 50

Action Date: 1/4/2005

Action Code: 236

Action Name: Continuing Obligation - Residual GW Contamination

Action Description: Closure or ongoing cleanup was approved with the requirement to record this site on the GIS Registry due to residual groundwater contamination in excess of ch. NR 140 groundwater enforcement standard

Action Comment: *** AUTO POPULATED AT FINAL CLOSURE DUE TO 700 ACTION ***

Action Date: 1/4/2005

Action Code: 232

Action Name: Continuing Obligation - Residual Soil Contamination

Action Description: Closure or ongoing cleanup was approved with the requirement to record this site on the GIS Registry due to residual soil contamination at or above the Residual Contamination Level (RCL) or Site Specific Residual Contaminant Level (SSRCL).

Action Comment: *** AUTO POPULATED AT FINAL CLOSURE DUE TO 710 ACTION ***

Action Date: 1/4/2005

Action Code: 11

Action Name: Activity Closed

Action Description: Date the Closure Letter or No Further Action letter is sent.

Action Comment: *** NR726 Closure from Commerce Data Interchange ***

Action Date: 12/9/2004

Action Code: 84

Action Name: Conditional Closure

Action Description: Date conditional closure approval letter is sent - the site will not be formally closed until receipt of documentation of abandonment of wells, disposal of soil, etc.

Action Comment: *** Conditional Closure from Commerce Data Interchange ***

Action Date: 10/1/2004

Action Code: 700

Action Name: Database Fee Paid for Groundwater

Action Description: Date Fee received for Closed Remediation Groundwater Site Registry.

Action Date: 10/1/2004

Action Code: 710

Action Name: Database Fee Paid for Soil

Action Description: Date Fee received for Closed Remediation Soil Site Registry.

Action Date: 10/1/2004

Action Code: 37

Action Name: SI Report Received (w/out Fee)

Action Description: Date the DNR receives the Site Investigation Report. Provides information regarding activities performed to determine degree & extent of contamination and forming a basis for choosing the appropriate remedial action.

Action Comment: *** SITE INVESTIGATION DETERMINED BY DSPS TO BE COMPLETE - FROM DSPS DATA INTERCHANGE ***

Action Date: 10/1/2004

Action Code: 50

Action Name: GIS Registry Site

Action Description: Site conditions merit placement on GIS registry.

Action Comment: Autopopulated from 700/710 entry

Action Date: 5/14/2003

Action Code: 76

Action Name: Activity Transferred to DSPS (formerly Commerce)

Action Description: Oversight of medium or low risk petroleum cleanup has been transferred to the WI Dept of Safety and Professional Services (DSPS). DSPS was part of the Dept of Commerce until 2011.

Action Comment: CONSULTANT REQUESTS TRANSFER TO DCOM 05/13/2003

Action Date: 12/16/2002

Action Code: 35

Action Name: Site Investigation Workplan Received (w/out Fee)/2

Action Description: Date the DNR receives the Site Investigation Workplan. States the objectives of the investigation to determine the degree and extent of contamination.

Action Comment: ADDITIONAL INVESTIGATION WORKPLAN

Action Date: 10/4/2002

Action Code: 33

Action Name: Tank Closure Environmental Site Assessment Rpt Received

Action Description: Date that the DNR received an Environmental Site Assessment of a tank system (above-ground or underground) for tank closure or change in services which usually includes sample results.

Action Comment: TANK CLOSURE ASSESSMENT

Action Date: 8/30/2002

Action Code: 35

Action Name: Site Investigation Workplan Received (w/out Fee)

Action Description: Date the DNR receives the Site Investigation Workplan. States the objectives of the investigation to determine the degree and extent of contamination.

Action Date: 6/17/2002

Action Code: 2

Action Name: RP Letter Sent

Action Description: Date of letter to RP notifying of legal responsibilities associated with the discovery of contamination.

Action Date: 5/29/2002

Action Code: 1

Action Name: Notification

Action Description: Date the DNR is notified of the discovery of the contamination.

Action Comment: ROAD WORK - LAB DATA RECEIVED 06/14/2002

Substances Information

Substance Description: Gasoline - Unleaded and Leaded

Impacts Information

Impact Sequence Number: 315762

Impact Code: 05

Impact Comment: Soil Contamination

Impact Sequence Number: 559451

Impact Code: 22

Impact Comment: Off-Site Contamination

Facility Owner Information

Site ID: 8744000

Owner name: MARIE HANSON PROPERTY

Owner Address: 4450 W PARKWAY BLVD

Owner City: APPLETON

Owner State: WI

Owner Zip: 54913

DATABASE	STATUS	DISTANCE	ELEVATION	MAP ID
SHWIMS-WI	Listed	0.5 miles W	792 ft (3 ft higher than site)	101
SITE NAME			MAPS	ID
HANSON, MARIE PROPERTY			1 , 3	445030190
ADDRESS			CITY	ZIP
638 W COLLEGE AVE			APPLETON	54911

DETAILS

Facility Information

FID: 445030190

Site ID: 8744000

Facility Name: HANSON, MARIE PROPERTY

Facility Status: U - Unknown

Mailing Address: 4450 W PARKWAY BLVD

Mailing City: APPLETON

Mailing State: WI

Mailing Zip Code: 54913

Facility Activity Information

Site ID: 8744000

Act Code: 204

Act Name: HW Generator - 1x UST Removal-OBSOLETE CODE

SW Annual Flag: N

Short Name: HW GEN UST

Action Status: I - Inactive

Act Code: 340

Act Name: LUST
Short Name: LUST

Additional Site and GIS Information
Site ID: 8744000

Owner Information
Site ID: 8744000
Owner Sequence Number: 1
Owner Name: MARIE HANSON PROPERTY
Owner Address: 4450 W PARKWAY BLVD
Owner City: APPLETON
Owner State: WI
Owner Zip: 54913

DATABASE	STATUS	DISTANCE	ELEVATION	MAP ID
Controls-WI	Listed	0.5 miles W	793 ft (4 ft higher than site)	102
SITE NAME			MAPS	ID
OCTOPUS CAR WASH			1 , 3	24992
ADDRESS			CITY	ZIP
122 N Richmond St			Appleton	
DETAILS				
County Name: OUTAGAMIE County Code: 45 Site ID: 3596500 Facility ID: 445142060 Object ID: 18098 Activity ID: 0345000979 FID: 445142060 Act Code: 340 Start Date: 8/19/1991 End Date: 6/22/1998 Public Land Survey System Description: NW 1/4 of th Activity: LUST Contaminated Site: Groundwater Agency Provided WTM91 X: 646501.9999 Agency Provided WTM91 Y: 422276 Agency Provided Longitude: -88.4151541 Agency Provided Latitude: 44.2627333				

DATABASE	STATUS	DISTANCE	ELEVATION	MAP ID
LUST-Closed-WI	Closed	0.5 miles W	793 ft (4 ft higher than site)	102

SITE NAME	MAPS	ID
OCTOPUS CAR WASH	1 , 3	24992
ADDRESS	CITY	ZIP
122 N RICHMOND ST	APPLETON	54911
DETAILS		
<p>Facility Activity Information</p> <p>URL: http://dnr.wi.gov/botw/GetActivityDetail.do?adn=0345000979&siteId=3596500&crumb=1&search=b</p> <p>Detail Sequence Number: 24992</p> <p>Site ID: 3596500</p> <p>Action Code: 340</p> <p>Activity Type: LUST</p> <p>County Code: 45</p> <p>County Name: OUTAGAMIE</p> <p>WDNR Region: NORTHEAST</p> <p>Facility ID: 445142060</p> <p>Activity Name: OCTOPUS CAR WASH</p> <p>Activity Number: 345000979</p> <p>Start Date: 8/19/1991</p> <p>End Date: 6/22/1998</p> <p>Location Name: OCTOPUS CAR WASH (FORMER)</p> <p>Last Action Date: 1/23/2001</p> <p>Status CD: C</p> <p>Status: CLOSED</p> <p>DCOM Number: 54911463622</p> <p>Comm Occurrence ID: 5366</p> <p>Risk Code: HIGH</p> <p>Jurisdiction: DNR RR</p> <p>Eligible for PECFA Funds?: Yes</p> <p>Public Land Survey System: NW 1/4 of the SW 1/4 of Sec 26, T21N, R17E</p> <p>Geo Located?: Y</p> <p>On GIS Registry?: Y</p> <p>GIS Area or Point?: P</p> <p>Agency Provided Latitude: 44.2627333</p> <p>Agency Provided Longitude: -88.4151541</p> <p>Actions Information</p> <p>Action Date: 1/23/2001</p> <p>Action Code: 100</p> <p>Action Name: GIS Registry QAQC Completed</p> <p>Action Description: Date and status that this site had QAQC completed for GIS registry.</p> <p>Action Date: 6/22/1998</p> <p>Action Code: 730</p> <p>Action Name: Groundwater Use Restriction at Closure Added to GIS Registry</p> <p>Action Description: A Groundwater Use Restriction (GWUR) for residual groundwater contamination was required at closure and recorded at the Register of Deeds (as of 11/2001 these were replaced with listing on the DNR GIS Registry). This site was added to the GIS Registry with a copy of the GWUR. No fee was required.</p> <p>Action Comment: *** AUTO-POPULATED ***</p> <p>Action Date: 6/22/1998</p> <p>Action Code: 236</p> <p>Action Name: Continuing Obligation - Residual GW Contamination</p>		

Action Description: Closure or ongoing cleanup was approved with the requirement to record this site on the GIS Registry due to residual groundwater contamination in excess of ch. NR 140 groundwater enforcement standard

Action Comment: *** AUTO-POPULATED ***

Action Date: 6/22/1998

Action Code: 56

Action Name: Continuing Obligation(s) Required - GIS Registry Site

Action Description: Closure or ongoing cleanup was approved with one or more requirements: to give notice of residual contamination; require or restrict certain actions to protect the public or environment; minimize human or environmental exposures. Site conditions merit placement on the GIS registry

Action Comment: *** AUTO-POPULATED ***

Action Date: 6/22/1998

Action Code: 11

Action Name: Activity Closed

Action Description: Date the Closure Letter or No Further Action letter is sent.

Action Date: 6/22/1998

Action Code: 50

Action Name: GIS Registry Site

Action Description: Site conditions merit placement on GIS registry.

Action Date: 3/30/1998

Action Code: 179

Action Name: Closure Review Req Received (no fee required)

Action Description: Date DNR received a Closure Review Request for a site where the fee has previously been paid or no fee is required (i.e. VPLE).

Action Date: 2/19/1998

Action Code: 179

Action Name: Closure Review Req Received (no fee required)

Action Description: Date DNR received a Closure Review Request for a site where the fee has previously been paid or no fee is required (i.e. VPLE).

Action Date: 11/10/1997

Action Code: 37

Action Name: SI Report Received (w/out Fee)/3

Action Description: Date the DNR receives the Site Investigation Report. Provides information regarding activities performed to determine degree & extent of contamination and forming a basis for choosing the appropriate remedial action.

Action Date: 3/13/1996

Action Code: 3

Action Name: Notice of Noncompliance (NON)

Action Description: Date RP is sent a Notice of Noncompliance (NON) as a result of their failure or refusal to comply. Identifies the specific violation and requires a response within a given time period.

Action Date: 4/13/1995

Action Code: 45

Action Name: Form 4 Approved/2

Action Description: [OBSOLETE] Date the DNR signs the Form 4, PECFA request for reimbursement for actions taken in accordance with s101.143.

Action Date: 4/6/1995

Action Code: 42

Action Name: Remedial Action Report Approved

Action Description: [OBSOLETE] Date the Remedial Action Report is approved in writing by DNR staff.

Action Date: 11/3/1994

Action Code: 33

Action Name: Tank Closure Environmental Site Assessment Rpt Received

Action Description: Date that the DNR received an Environmental Site Assessment of a tank system (above-ground or underground) for tank closure or change in services which usually includes sample results.

Action Date: 3/25/1994
 Action Code: 45
 Action Name: Form 4 Approved
 Action Description: [OBSOLETE] Date the DNR signs the Form 4, PECFA request for reimbursement for actions taken in accordance with s101.143.

Action Date: 3/25/1994
 Action Code: 37
 Action Name: SI Report Received (w/out Fee)/2
 Action Description: Date the DNR receives the Site Investigation Report. Provides information regarding activities performed to determine degree & extent of contamination and forming a basis for choosing the appropriate remedial action.

Action Date: 11/24/1993
 Action Code: 43
 Action Name: Status Report Received/2
 Action Description: Date updates on progress are received. Can be 30, 60, 90 days or other interval.

Action Date: 11/5/1993
 Action Code: 33
 Action Name: Tank Closure Environmental Site Assessment Rpt Received
 Action Description: Date that the DNR received an Environmental Site Assessment of a tank system (above-ground or underground) for tank closure or change in services which usually includes sample results.

Action Date: 4/20/1993
 Action Code: 30
 Action Name: Site Investigation Workplan Go Ahead (notice to proceed)
 Action Description: Date the DNR allows the RP to proceed without approval of the SIWP. Either written or by phone call.

Action Date: 8/18/1992
 Action Code: 43
 Action Name: Status Report Received
 Action Description: Date updates on progress are received. Can be 30, 60, 90 days or other interval.

Action Date: 4/29/1992
 Action Code: 37
 Action Name: SI Report Received (w/out Fee)
 Action Description: Date the DNR receives the Site Investigation Report. Provides information regarding activities performed to determine degree & extent of contamination and forming a basis for choosing the appropriate remedial action.

Action Date: 2/18/1992
 Action Code: 35
 Action Name: Site Investigation Workplan Received (w/out Fee)/2
 Action Description: Date the DNR receives the Site Investigation Workplan. States the objectives of the investigation to determine the degree and extent of contamination.

Action Date: 10/25/1991
 Action Code: 35
 Action Name: Site Investigation Workplan Received (w/out Fee)
 Action Description: Date the DNR receives the Site Investigation Workplan. States the objectives of the investigation to determine the degree and extent of contamination.

Action Date: 9/25/1991
 Action Code: 2
 Action Name: RP Letter Sent
 Action Description: Date of letter to RP notifying of legal responsibilities associated with the discovery of contamination.
 Action Comment: SI WORKPLAN DUE 11/30/91

Action Date: 8/19/1991

Action Code: 1
 Action Name: Notification
 Action Description: Date the DNR is notified of the discovery of the contamination.

Substances Information

: Not Reported

Impacts Information

Impact Sequence Number: 184179

Impact Code: 04

Impact Comment: Groundwater Contamination

Impact Sequence Number: 68048

Impact Code: 05

Impact Comment: Soil Contamination

Facility Owner Information

Site ID: 3596500

Owner name: LEWIS OLSON HOLDINGS LLC

Owner Address: PO BOX 22190

Owner City: GREEN BAY

Owner State: WI

Owner Zip: 54305

DATABASE	STATUS	DISTANCE	ELEVATION	MAP ID
SHWIMS-WI	Listed	0.5 miles W	793 ft (4 ft higher than site)	102
SITE NAME			MAPS	ID
OCTOPUS CAR WASH (FORMER)			1 , 3	445142060
ADDRESS			CITY	ZIP
122 N RICHMOND ST			APPLETON	54911
DETAILS				

Facility Information

FID: 445142060

Site ID: 3596500

Facility Name: OCTOPUS CAR WASH (FORMER)

Facility Status: C - Closed

Mailing Address: PO BOX 22190

Mailing City: GREEN BAY

Mailing State: WI

Mailing Zip Code: 54305

Facility Activity Information

Site ID: 3596500

Act Code: 202

Act Name: HW Generator - Small

HW Annual Flag: Y

Short Name: SQG

Action Status: I - Inactive

Act Code: 340

Act Name: LUST

Short Name: LUST

Additional Site and GIS Information

Site ID: 3596500

Qtr Section: 3

Qtr Section Direction: SW

Qtr Qtr Section: 2

Qtr Qtr Section Direction: NW

Range: 17E

Survey Section: 26

Survey Township: 21

Survey Range: 17

Survey Range Direction: 4

Owner Information

Site ID: 3596500

Owner Sequence Number: 1

Owner Name: LEWIS OLSON HOLDINGS LLC

Owner Address: PO BOX 22190

Owner City: GREEN BAY

Owner State: WI

Owner Zip: 54305

Wastes Handled Information

Site ID: 3596500

Act Code: 202

SW Sequence Number: 0

Waste Code: D001

Waste Name: NON-LISTED IGNITABLE WASTES

DATABASE	STATUS	DISTANCE	ELEVATION	MAP ID
Controls-WI	Listed	0.5 miles SW	790 ft (1 ft higher than site)	103
SITE NAME			MAPS	ID
HENRIS MUSIC			1 , 3	307007
ADDRESS			CITY	ZIP
122 S Memorial Dr			Appleton	
DETAILS				
County Name: OUTAGAMIE County Code: 45 Site ID: 8719700 Object ID: 7282 Activity ID: 0345307007 Act Code: 340				

Start Date: 5/20/2002
 End Date: 10/26/2004
 Public Land Survey System Description: SW 1/4 of th
 Activity: LUST
 Contaminated Site: Groundwater and Soil
 Offsource: RIGHT_OF_WAY
 Agency Provided WTM91 X: 646506.99995
 Agency Provided WTM91 Y: 422078.000150001
 Agency Provided Longitude: -88.4151394
 Agency Provided Latitude: 44.2609505

DATABASE	STATUS	DISTANCE	ELEVATION	MAP ID
LUST-Closed-WI	Closed	0.5 miles SW	790 ft (1 ft higher than site)	103
SITE NAME			MAPS	ID
HENRIS MUSIC			1 , 3	307007
ADDRESS			CITY	ZIP
122 S MEMORIAL DR			APPLETON	

DETAILS

Facility Activity Information

URL: <http://dnr.wi.gov/botw/GetActivityDetail.do?adn=0345307007&siteId=8719700&crumb=1&search=b>

Detail Sequence Number: 307007

Site ID: 8719700

Action Code: 340

Activity Type: LUST

County Code: 45

County Name: OUTAGAMIE

WDNR Region: NORTHEAST

Activity Name: HENRIS MUSIC

Activity Number: 345307007

Start Date: 5/20/2002

End Date: 10/26/2004

Location Name: HENRIS MUSIC

Activity Comments: ***SITE WAS CLOSED UNDER THE JURISDICTION OF THE DEPT OF SAFETY AND PROFESSIONAL SERVICES (DSPS) OR DEPT OF COMMERCE – SITE TRANSFERRED BACK TO DNR JURISDICTION IN 2013***

Last Action Date: 7/2/2013

Status CD: C

Status: CLOSED

DCOM Number: 54911583722

Comm Occurrence ID: 17952

Risk Code: MEDIUM

Jurisdiction: DNR RR

PECFA Tracked?: Yes

Eligible for PECFA Funds?: Yes

Public Land Survey System: SW 1/4 of the SW 1/4 of Sec 26, T21N, R17E

Geo Located?: Y

On GIS Registry?: Y

GIS Area or Point?: P

Agency Provided Latitude: 44.2609505
Agency Provided Longitude: -88.4151394

Actions Information

Action Date: 7/2/2013

Action Code: 89

Action Name: DSPS (formerly Commerce) Transferred Back to DNR

Action Description: Date the WI Dept of Safety and Professional Services (DSPS) transfers oversight of activity back to the DNR. DSPS was part of the Dept of Commerce until 2011.

Action Comment: PECFA PROGRAM TRANSFER 2013-2015 STATE BUDGET

Action Date: 12/6/2004

Action Code: 100

Action Name: GIS Registry QAQC Completed

Action Description: Date and status that this site had QAQC completed for GIS registry.

Action Comment: QA/QC COMPLETE

Action Date: 10/26/2004

Action Code: 56

Action Name: Continuing Obligation(s) Required - GIS Registry Site

Action Description: Closure or ongoing cleanup was approved with one or more requirements: to give notice of residual contamination; require or restrict certain actions to protect the public or environment; minimize human or environmental exposures. Site conditions merit placement on the GIS registry

Action Comment: AUTO-POPULATED AS REPLACEMENT FOR CODE 50

Action Date: 10/26/2004

Action Code: 236

Action Name: Continuing Obligation - Residual GW Contamination

Action Description: Closure or ongoing cleanup was approved with the requirement to record this site on the GIS Registry due to residual groundwater contamination in excess of ch. NR 140 groundwater enforcement standard

Action Comment: *** AUTO POPULATED AT FINAL CLOSURE DUE TO 700 ACTION ***

Action Date: 10/26/2004

Action Code: 232

Action Name: Continuing Obligation - Residual Soil Contamination

Action Description: Closure or ongoing cleanup was approved with the requirement to record this site on the GIS Registry due to residual soil contamination at or above the Residual Contamination Level (RCL) or Site Specific Residual Contaminant Level (SSRCL).

Action Comment: *** AUTO POPULATED AT FINAL CLOSURE DUE TO 710 ACTION ***

Action Date: 10/26/2004

Action Code: 11

Action Name: Activity Closed

Action Description: Date the Closure Letter or No Further Action letter is sent.

Action Comment: *** NR726 Closure from Commerce Data Interchange ***

Action Date: 10/7/2004

Action Code: 84

Action Name: Conditional Closure

Action Description: Date conditional closure approval letter is sent - the site will not be formally closed until receipt of documentation of abandonment of wells, disposal of soil, etc.

Action Comment: *** Conditional Closure from Commerce Data Interchange ***

Action Date: 9/9/2004

Action Code: 700

Action Name: Database Fee Paid for Groundwater

Action Description: Date Fee received for Closed Remediation Groundwater Site Registry.

Action Date: 9/9/2004

Action Code: 50

Action Name: GIS Registry Site
 Action Description: Site conditions merit placement on GIS registry.
 Action Comment: Autopopulated from 700/710 entry

Action Date: 9/9/2004
 Action Code: 710
 Action Name: Database Fee Paid for Soil
 Action Description: Date Fee received for Closed Remediation Soil Site Registry.

Action Date: 9/1/2004
 Action Code: 37
 Action Name: SI Report Received (w/out Fee)
 Action Description: Date the DNR receives the Site Investigation Report. Provides information regarding activities performed to determine degree & extent of contamination and forming a basis for choosing the appropriate remedial action.
 Action Comment: *** SITE INVESTIGATION DETERMINED BY DSPS TO BE COMPLETE - FROM DSPS DATA INTERCHANGE ***

Action Date: 4/14/2003
 Action Code: 76
 Action Name: Activity Transferred to DSPS (formerly Commerce)
 Action Description: Oversight of medium or low risk petroleum cleanup has been transferred to the WI Dept of Safety and Professional Services (DSPS). DSPS was part of the Dept of Commerce until 2011.
 Action Comment: CONSULTANT REQUESTS TRANSFER TO DCOM 04/04/2003

Action Date: 4/4/2003
 Action Code: 43
 Action Name: Status Report Received/2
 Action Description: Date updates on progress are received. Can be 30, 60, 90 days or other interval.
 Action Comment: REVIEW OF SITE CONDITIONS

Action Date: 10/14/2002
 Action Code: 35
 Action Name: Site Investigation Workplan Received (w/out Fee)
 Action Description: Date the DNR receives the Site Investigation Workplan. States the objectives of the investigation to determine the degree and extent of contamination.

Action Date: 7/18/2002
 Action Code: 43
 Action Name: Status Report Received
 Action Description: Date updates on progress are received. Can be 30, 60, 90 days or other interval.
 Action Comment: CONSULTANT HIRED

Action Date: 6/3/2002
 Action Code: 2
 Action Name: RP Letter Sent
 Action Description: Date of letter to RP notifying of legal responsibilities associated with the discovery of contamination.

Action Date: 5/20/2002
 Action Code: 1
 Action Name: Notification
 Action Description: Date the DNR is notified of the discovery of the contamination.
 Action Comment: UTILITY CONSTRUCTION 05/13/2002 - LAB RESULTS RECD 06/03/2002

Substances Information
 Substance Description: Gasoline - Unleaded and Leaded

Impacts Information
 Impact Sequence Number: 307009

Impact Code: 05
Impact Comment: Soil Contamination

DATABASE	STATUS	DISTANCE	ELEVATION	MAP ID
LLC-Area-WI	Listed	0.53 miles S	N/A	A7
SITE NAME			MAPS	ID
VALMET INC PROPERTY (VPLE)			6	488
ADDRESS			CITY	ZIP
619 S Olde Oneida St			Appleton	
DETAILS				
DETAIL_SEQ: 517589 Activity ID: 0645517589 Start Date: 12/2/2003 End Date: 4/7/2004 Financial: VPLE Action Name: VPLE Full Certificate of Completion Issued Action Date: 4/7/2004				

DATABASE	STATUS	DISTANCE	ELEVATION	MAP ID
LLC-Area-WI	Listed	0.53 miles S	N/A	A8
SITE NAME			MAPS	ID
VALMET INC PROPERTY			6	521
ADDRESS			CITY	ZIP
619 S Olde Oneida St			Appleton	
DETAILS				
DETAIL_SEQ: 272859 Activity ID: 0745272859 Start Date: 5/17/2001 Financial: SAG Action Name: Site Assessment Grant (SAG) - Small Award Action Date: 1/14/2003				

DATABASE	STATUS	DISTANCE	ELEVATION	MAP ID
----------	--------	----------	-----------	--------

LLC-Area-WI	Listed	0.53 miles S	N/A	A9
SITE NAME			MAPS	ID
VALMET INC PROPERTY			6	522
ADDRESS			CITY	ZIP
619 S Olde Oneida St			Appleton	
DETAILS				
DETAIL_SEQ: 272859 Activity ID: 0745272859 Start Date: 5/17/2001 Financial: SAG Action Name: Site Assessment Grant (SAG) - Large Award Action Date: 3/26/2002				

DATABASE	STATUS	DISTANCE	ELEVATION	MAP ID
LLC-Area-WI	Listed	0.53 miles S	N/A	A6
SITE NAME			MAPS	ID
VALMET INC PROPERTY			6	523
ADDRESS			CITY	ZIP
619 S Olde Oneida St			Appleton	
DETAILS				
DETAIL_SEQ: 272859 Activity ID: 0745272859 Start Date: 5/17/2001 Financial: GLC Action Name: General Liability Clarification Letter Issued Action Date: 8/3/2001				

DATABASE	STATUS	DISTANCE	ELEVATION	MAP ID
EnvContaminated-WI	Listed	0.66 miles SE	N/A	A10
SITE NAME			MAPS	ID
KERWIN PAPER CO (FORMER)			6	1
ADDRESS			CITY	ZIP

801 S Lawe St	Appleton	
DETAILS		
Object ID: 1620661 Detail SEQ: 221348 Facility ID: 445111810 Activity Name: KERWIN PAPER CO (FORMER) Start Date: 9/23/1998		

DATABASE	STATUS	DISTANCE	ELEVATION	MAP ID
RCRA-COR-US	Listed	0.68 miles SW	731 ft (58 ft lower than site)	104
SITE NAME			MAPS	ID
KIMBERLY CLARK CORP ATLAS MILL			1 , 3	WID006125959
ADDRESS			CITY	ZIP
425 W WATER STREET			APPLETON	54911

DETAILS				
Additional details may be found online using the following link: http://oaspub.epa.gov/enviro/fii_query_dtl_disp_program_facility?pgm_sys_id_in=WID006125959&pgm_sys_acnm_in=RCRAINFO Source Type: Implementer Generator Status: Non-Generator TSD Type: ---S- Permit Progress Universe: ---S-- GPRA Corrective Action Baseline: Y Subject to Corrective Action Universe: Y TSDFs Only Subject to Corrective Action Under Discretionary: Y NCAPS Ranking: L Human Exposure Indicator: + Groundwater Controls Indicator: + Receive Date: 19800815 Contact First Name: RICHARD L Contact Last Name: HINZ Contact Street 1: 425 W WATER ST Contact City: APPLETON Contact State: WI Contact Zip: 54912 Contact Country: US Contact Phone: 414-735-2111 Receive Date: 19801119 Contact First Name: EDWARD Contact Last Name: MASAK Contact Street 1: 425 W WATER ST Contact City: APPLETON Contact State: WI Contact Zip: 54912				

Contact Country: US
Contact Phone: 414-735-2111

Receive Date: 19900301
Reporting Cycle Year: 1989
Contact First Name: ROBERT
Contact Last Name: WALDRON
Contact Phone: 414-721-3615

Receive Date: 19920301
Reporting Cycle Year: 1991
Contact First Name: ROBERT
Contact Last Name: WALDRON
Contact Phone: 414-721-3615

Receive Date: 19960509

Receive Date: 20000301
Reporting Cycle Year: 1999
Contact First Name: STEVEN
Contact Last Name: HAGGLUND
Contact Phone: 414-555-1212

Receive Date: 20010613

Waste Code Description: DESCRIPTION | Waste Code Active Status: N | BR Waste Code Active Status: N | Waste Code: D000 |
Waste Code Description: IGNITABLE WASTE | Waste Code Active Status: Y | BR Waste Code Active Status: Y | Waste Code: D001 |
Waste Code Description: THE FOLLOWING SPENT HALOGENATED SOLVENTS USED IN DEGREASING: TETRACHLOROETHYLENE, TRICHLOROETHYLENE, METHYLENE CHLORIDE, 1,1,1-TRICHLOROETHANE, CARBON TETRACHLORIDE AND CHLORINATED FLUOROCARBONS; ALL SPENT SOLVENT MIXTURES/BLENDS USED IN DEGREASING CONTAINING, BEFORE USE, A TOTAL OF TEN PERCENT OR MORE (BY VOLUME) OF ONE OR MORE OF THE ABOVE HALOGENATED SOLVENTS OR THOSE SOLVENTS LISTED IN F002, F004, AND F005; AND STILL BOTTOMS FROM THE RECOVERY OF THESE SPENT SOLVENTS AND SPENT SOLVENT MIXTURES. | Waste Code Active Status: Y | BR Waste Code Active Status: Y | Waste Code: F001 |

Waste Code Description: THE FOLLOWING SPENT NONHALOGENATED SOLVENTS: XYLENE, ACETONE, ETHYL ACETATE, ETHYL BENZENE, ETHYL ETHER, METHYL ISOBUTYL KETONE, N-BUTYL ALCOHOL, CYCLOHEXANONE, AND METHANOL; ALL SPENT SOLVENT MIXTURES/BLENDS CONTAINING, BEFORE USE, ONLY THE ABOVE SPENT NONHALOGENATED SOLVENTS; AND ALL SPENT SOLVENT MIXTURES/BLENDS CONTAINING, BEFORE USE, ONE OR MORE OF THE ABOVE NONHALOGENATED SOLVENTS, AND A TOTAL OF TEN PERCENT OR MORE (BY VOLUME) OF ONE OR MORE OF THOSE SOLVENTS LISTED IN F001, F002, F004, AND F005; AND STILL BOTTOMS FROM THE RECOVERY OF THESE SPENT SOLVENTS AND SPENT SOLVENT MIXTURES. | Waste Code Active Status: Y | BR Waste Code Active Status: Y | Waste Code: F003 |

Waste Code Description: DESCRIPTION | Waste Code Active Status: N | BR Waste Code Active Status: N | Waste Code: NONE |
Waste Code Description: FORMALDEHYDE | Waste Code Active Status: Y | BR Waste Code Active Status: Y | Waste Code: U122 |
Waste Code Description: PHENOL | Waste Code Active Status: Y | BR Waste Code Active Status: Y | Waste Code: U188 |
Date: 19921229

Corrective Action Event Active Status: Y
Corrective Action Event Description: CA PRIORITIZATION-LOW CA PRIORITY
Area Name: ENTIRE FACILITY
Groundwater Release Indicator: Y

Date: 19931214
Corrective Action Event Active Status: Y
Corrective Action Event Description: INVESTIGATION IMPOSITION
Area Name: ENTIRE FACILITY
Groundwater Release Indicator: Y

Date: 19940331
Corrective Action Event Active Status: Y
Corrective Action Event Description: STABILIZATION MEASURES EVALUATION-FURTHER INVESTIGATION NECESSARY
Area Name: ENTIRE FACILITY

Groundwater Release Indicator: Y

Date: 19940720

Corrective Action Event Active Status: Y

Corrective Action Event Description: CA PROCESS IS TERMINATED

Area Name: ENTIRE FACILITY

Groundwater Release Indicator: Y

Date: 19940720

Corrective Action Event Active Status: Y

Corrective Action Event Description: INVESTIGATION COMPLETE

Area Name: ENTIRE FACILITY

Groundwater Release Indicator: Y

Date: 19940720

Corrective Action Event Active Status: Y

Corrective Action Event Description: REMEDY CONSTRUCTION-REMEDY CONSTRUCTED

Area Name: ENTIRE FACILITY

Groundwater Release Indicator: Y

Date: 19940720

Corrective Action Event Active Status: Y

Corrective Action Event Description: REMEDY DECISION

Area Name: ENTIRE FACILITY

Groundwater Release Indicator: Y

Date: 20090921

Corrective Action Event Active Status: Y

Corrective Action Event Description: HUMAN EXPOSURES CONTROLLED DETERMINATION-YES, APPLICABLE AS OF THIS DATE

Area Name: ENTIRE FACILITY

Groundwater Release Indicator: Y

Date: 20090921

Corrective Action Event Active Status: Y

Corrective Action Event Description: RELEASE TO GW CONTROLLED DETERMINATION-YES, APPLICABLE AS OF THIS DATE

Area Name: ENTIRE FACILITY

Groundwater Release Indicator: Y

Evaluation Type Description*: COMPLIANCE EVALUATION INSPECTION ON-SITE

Evaluation Start Date: 19851217

Found Violation Flag: N

Evaluation Type Description*: COMPLIANCE SCHEDULE EVALUATION

Evaluation Start Date: 19860922

Found Violation Flag: N

Evaluation Type Description*: FINANCIAL RECORD REVIEW

Evaluation Start Date: 19880920

Found Violation Flag: N

Evaluation Type Description*: COMPLIANCE EVALUATION INSPECTION ON-SITE

Evaluation Start Date: 19890220

Found Violation Flag: N

Evaluation Type Description*: COMPLIANCE EVALUATION INSPECTION ON-SITE

Evaluation Start Date: 19891114

Found Violation Flag: N

Date: 19801119
Permit Event Code Active Status: Y
Series Name: APP01
Event Description: PART A RECEIVED-INITIAL SUBMITTAL

Date: 19820805
Permit Event Code Active Status: Y
Series Name: APP01
Event Description: PART B CALL-IN

Date: 19830216
Permit Event Code Active Status: Y
Series Name: APP01
Event Description: PART B RECEIVED

Date: 19830412
Permit Event Code Active Status: Y
Series Name: APP01
Event Description: NOTICE OF DEFICIENCY

Date: 19830525
Permit Event Code Active Status: Y
Series Name: APP01
Event Description: REVISIONS RECEIVED

Date: 19830804
Permit Event Code Active Status: Y
Series Name: APP01
Event Description: NOTICE OF DEFICIENCY

Date: 19830819
Permit Event Code Active Status: Y
Series Name: APP01
Event Description: REVISIONS RECEIVED

Date: 19830912
Permit Event Code Active Status: Y
Series Name: APP01
Event Description: DETERMINED TO BE COMPLETE/TECH ADEQUATE

Date: 19840315
Permit Event Code Active Status: Y
Series Name: APP01
Event Description: PUBLIC NOTICE-DRAFT PERMIT

Date: 19840806
Permit Event Code Active Status: Y
Series Name: APP01
Event Description: FINAL DETERMINATION-RCRA PERMIT ISSUED, HSWA NOT APPLIC.

Date: 19870831
Permit Event Code Active Status: Y
Series Name: CLOSURE
Event Description: PUBLIC NOTICE - CLOSURE

Date: 19880629

Permit Event Code Active Status: Y
 Series Name: APP01
 Event Description: PART A RECEIVED-INITIAL SUBMITTAL

Process Unit Detail Sequence Number: 1
 Process Status Effective Date: 19890911
 Process Type: STORAGE
 Process Code Description: CONTAINER
 Process Capacity: 5000
 Number of Units: 70
 Unit of Measure Description: GALLONS

DATABASE	STATUS	DISTANCE	ELEVATION	MAP ID
LLC-Area-WI	Listed	0.69 miles E	N/A	A12
SITE NAME			MAPS	ID
FOREMOST FARMS (FORMER)			6	568
ADDRESS			CITY	ZIP
935 E John St			Appleton	
DETAILS				
DETAIL_SEQ: 552735 Facility ID: 445031510 Activity ID: 0745552735 Start Date: 10/8/2008 Financial: RLF Action Name: Ready for Reuse RLF Loan Awarded Action Date: 3/21/2012				

DATABASE	STATUS	DISTANCE	ELEVATION	MAP ID
LLC-Area-WI	Listed	0.69 miles E	N/A	A11
SITE NAME			MAPS	ID
FOREMOST FARMS (FORMER)			6	569
ADDRESS			CITY	ZIP
935 E John St			Appleton	
DETAILS				
DETAIL_SEQ: 552735 Facility ID: 445031510				

Activity ID: 0745552735
 Start Date: 10/8/2008
 Financial: RLF
 Action Name: Ready for Reuse RLF Loan Awarded
 Action Date: 4/29/2010

DATABASE	STATUS	DISTANCE	ELEVATION	MAP ID
LLC-Area-WI	Listed	0.75 miles SW	N/A	A13
SITE NAME			MAPS	ID
PIERCE MFG (FORMER) REDEVELOPMENT (VPLE)			6	1202
ADDRESS			CITY	ZIP
315 S Pierce Ave			Appleton	
DETAILS				
DETAIL_SEQ: 553959 Facility ID: 445021720 Activity ID: 0645553959 Start Date: 7/23/2009 End Date: 12/18/2012 Financial: VPLE Action Name: VPLE Full Certificate of Completion Issued Action Date: 12/18/2012				

DATABASE	STATUS	DISTANCE	ELEVATION	MAP ID
LLC-Area-WI	Listed	0.77 miles SW	N/A	A14
SITE NAME			MAPS	ID
PIERCE MFG REDEVELOPMENT PROJECT			6	1101
ADDRESS			CITY	ZIP
315 S Pierce Ave			Appleton	
DETAILS				
DETAIL_SEQ: 554899 Facility ID: 445021720 Activity ID: 0745554899 Start Date: 11/9/2009 Action Name: Site Assessment Grant (SAG) - Large Award Action Date: 4/21/2010				

DATABASE	STATUS	DISTANCE	ELEVATION	MAP ID
LLC-Area-WI	Listed	0.89 miles SE	N/A	A15
SITE NAME			MAPS	ID
TELULAH CANAL/M I LLC			6	511
ADDRESS			CITY	ZIP
South Riverheath Way			Appleton	
DETAILS				
DETAIL_SEQ: 524978 Facility ID: 445011600 Activity ID: 0745524978 Start Date: 2/13/2004 Financial: GLC Action Name: General Liability Clarification Letter Issued Action Date: 4/1/2010				

DATABASE	STATUS	DISTANCE	ELEVATION	MAP ID
LLC-Area-WI	Listed	0.89 miles SE	N/A	A16
SITE NAME			MAPS	ID
TELULAH CANAL/M I LLC			6	510
ADDRESS			CITY	ZIP
South Riverheath Way			Appleton	
DETAILS				
DETAIL_SEQ: 524978 Facility ID: 445011600 Activity ID: 0745524978 Start Date: 2/13/2004 Financial: SAG Action Name: Site Assessment Grant (SAG) - Small Award Action Date: 6/4/2004				

DATABASE	STATUS	DISTANCE	ELEVATION	MAP ID
LLC-Area-WI	Listed	0.9 miles SE	N/A	A17

SITE NAME	MAPS	ID
M-I LLC (VPLE)	6	1087
ADDRESS	CITY	ZIP
South Riverheath Way	Appleton	
DETAILS		
DETAIL_SEQ: 548615 Facility ID: 445011600 Activity ID: 0645548615 Start Date: 1/23/2007 End Date: 10/23/2009 Financial: VPLE Action Name: VPLE Full Certificate of Completion Issued Action Date: 10/23/2009		

DATABASE	STATUS	DISTANCE	ELEVATION	MAP ID	
LLC-Area-WI	Listed	0.92 miles NW	N/A	A18	
SITE NAME			MAPS		ID
SCHEIBER PROPERTY (FORMER)			6		444
ADDRESS			CITY		ZIP
1513 N Richmond St			Appleton		
DETAILS					
DETAIL_SEQ: 554768 Activity ID: 0745554768 Start Date: 1/13/2010 Financial: GLC Action Name: General Liability Clarification Letter Issued Action Date: 1/29/2010					

DATABASE	STATUS	DISTANCE	ELEVATION	MAP ID
LLC-Area-WI	Listed	0.99 miles SW	N/A	A19
SITE NAME		MAPS	ID	
A T & T		6	472	
ADDRESS		CITY	ZIP	

1231 W Spencer St	Appleton	
DETAILS		
<p>DETAIL_SEQ: 283252 Activity ID: 0745283252 Start Date: 11/7/2001 Financial: GLC Action Name: General Liability Clarification Letter Issued Action Date: 1/7/2002</p>		

RECORDS SOURCES SEARCHED

Ag-Spills-WI

Agriculture Spills and Investigations

Agency: **Department of Agriculture and Consumer Protection**

AST-WI

Storage Tank Database, Aboveground Storage Tanks (aka Registered Aboveground Storage Tanks)

Agency: **Wisconsin Department of Agriculture, Trade & Consumer Protection, Bureau of Weights and Measures**

Sites:

OUTER EDGE	MapID: 1	Listed
THE AVENUE MALL	MapID: 10	Listed
ERICKSON & ASSOCIATES	MapID: 13	Listed
MONGOS INC	MapID: 17	Listed
ZUELZKE REALTY CO	MapID: 18	Listed
WALGREENS	MapID: 21	Listed
MCKINNEY PHOTOGRAPHY	MapID: 23	Listed
CHUDACUFF RENTALS	MapID: 24	Listed
AT&T APPLETON PP0106	MapID: 26	Listed
HARDLY EVER	MapID: 27	Listed
DAVID REARDON	MapID: 32	Listed
222 BUILDING LLC	MapID: 34	Listed
CLEO'S	MapID: 36	Listed
QUEEN BEE	MapID: 39	Listed
WINDOWS OF LIGHT	MapID: 41	Listed
PILGRIM'S CAFE	MapID: 44	Listed
CHRISTINE LEE	MapID: 46	Listed
VAN LINN'S SVC INC	MapID: 47	Listed
CLARK CLEANERS	MapID: 49	Listed
PAGES N PIPES	MapID: 63	Listed

BEAP-WI

Brownfields Environmental Assessment Program

Agency: **Wisconsin Department of Natural Resources**

BF-Tribal-US

Tribal Brownfields

Agency: **United States Environmental Protection Agency**

BF-US

Brownfields Sites

Agency: **United States Environmental Protection Agency**

CERCLIS-Archived-US

CERCLIS sites that have been archived

Agency: **United States Environmental Protection Agency**

Sites:
APPLETON PAPERS INC LEASE 78546 MapID: [15](#) NFRAP-Site does not qualify for the
NPL based on existing information

CERCLIS-US

Comprehensive Environmental Response, Compensation, and Liability Information System

Agency: **United States Environmental Protection Agency**

Contamination-WI

GIS Registry Contamination Sites

Agency: **Wisconsin Department of Natural Resources**

Sites:
APPLETON CITY PROPERTY MapID: [12](#) Listed
110 N RICHMOND ST MapID: [98](#) Listed

Controls-RCRA-US

RCRA Institutional and Engineering Controls Summary (aka Federal RCRA with Controls)

Agency: **United States Environmental Protection Agency**

Controls-US

US CERCLA Sites with Controls (aka US IC/EC, Institutional/Engineering List Controls, Land Use Controls)

Agency: **United States Environmental Protection Agency**

Controls-WI

Sites Closed with Residual Contamination

Agency: **Wisconsin Department of Natural Resources**

Sites:	
LARGE FORMAT THEATER	MapID: 11 Listed
TOMS GARAGE LLC	MapID: 14 Listed
GREYHOUND BUS STATION PROPERTY	MapID: 16 Listed
GILBERTSON PROPERTY	MapID: 25 Listed
FULTON AUTOMOTIVE-HAAS TRANSMISSION	MapID: 47 Listed
APPLETON PARKING LOT	MapID: 71 Listed
APPLETON CTY - WI DOT	MapID: 73 Listed
U S POSTAL SERVICE	MapID: 74 Listed
APPLETON CTY - 400 W WASHINGTON ST	MapID: 75 Listed
ST JOSEPH MIDDLE SCHOOL	MapID: 76 Listed
APPLETON CTY POLICE DEPT	MapID: 81 Listed
APPLETON CTY FIRE STATION #1	MapID: 83 Listed
SPEEDWAY SERVICE STATION #2003	MapID: 93 Listed
HANSEN TRUST PROPERTY	MapID: 101 Listed
OCTOPUS CAR WASH	MapID: 102 Listed
HENRIS MUSIC	MapID: 103 Listed

Debris-US

Debris Sites

Agency: **United States Environmental Protection Agency**

Delisted-NPL-US

Delisted NPL Sites

Agency: **United States Environmental Protection Agency**

ECS-WI

Electronic Collection Sites

Agency: **Wisconsin state Department of Natural Resources**

EnvContaminated-WI

Contaminated and Cleaned Up Sites

Agency: **Wisconsin Department of Natural Resources**

Sites:

KERWIN PAPER CO (FORMER)

MapID: [A10](#) Listed

ERNS-US

Emergency Response Notification System

Agency: **National Response Center**

ERP-Closed-WI

Bureau for Remediation and Redevelopment Tracking System (BRRTS), Environmental Repair Program, Closed Cases (aka Contaminated Lands Environmental Act

Agency: **Wisconsin Department of Natural Resources**

Sites:

APPLETON CTY (EAST RAMP)

MapID: [2](#) CLOSED

LARGE FORMAT THEATER

MapID: [11](#) CLOSED

SURE-DRY BASEMENT SYSTEMS INC

MapID: [60](#) CLOSED

APPLETON CTY REDEVELOPMENT

MapID: [70](#) CLOSED

APPLETON PARKING LOT

MapID: [71](#) CLOSED

APPLETON CTY - WI DOT

MapID: [73](#) CLOSED

U S POSTAL SERVICE

MapID: [74](#) CLOSED

APPLETON CTY - 400 W WASHINGTON ST

MapID: [75](#) CLOSED

ST JOSEPH MIDDLE SCHOOL (FORMER)

MapID: [76](#) CLOSED

ERP-Open-WI

Bureau for Remediation and Redevelopment Tracking System (BRRTS), Environmental Repair Program, Open Cases (aka Contaminated Lands Environmental Actio

Agency: **Wisconsin Department of Natural Resources**

Sites:

FOX CITIES EXHIBITION CENTER (PROPOSED)

MapID: [76](#) OPEN

FEMA-UST-US

FEMA Underground Storage Tanks

Agency: **United States Environmental Protection Agency**

FTTS-ENF-US

FIFRA/TSCA Tracking System (FTTS) Enforcement Actions

Agency: **United States Environmental Protection Agency**

GP-WI

General Property(Brownfield) Information

Agency: **Wisconsin Department of Natural Resources**

Sites:

INSTY PRINTS

MapID: [96](#) Listed

Hist-Dumps-US

Dumps Inventory of 1985

Agency: **Environmental Protection Agency**

Hist-US-EC

Historic Engineering Controls Sites (aka US EC, Engineering Controls, Land Use Controls)

Agency: **Environmental Protection Agency**

Hist-US-IC

Sites with Institutional Controls (aka US IC, Institutional Controls, Land Use Controls)

Agency: **Environmental Protection Agency**

HMIS-US

Hazardous Materials Information System

Agency: **US Department of Transportation Pipeline and Hazardous Materials Safety Administration**

LAST-Closed-WI

Leaking Underground Storage Tanks

Agency: **Wisconsin Department of Natural Resources**

LAST-Open-WI

Leaking Underground Storage Tanks

Agency: **Wisconsin Department of Natural Resources**

LAST-Other-WI

Leaking Underground Storage Tanks

Agency: **Wisconsin Department of Natural Resources**

LIENS-US

Superfund Liens

Agency: **United States Environmental Protection Agency**

Liens-WI

Wisconsin LIEN Sites

Agency: **Wisconsin Department of Natural Resources**

LLC-Area-WI

Liability Limitations and Clarifications Areas

Agency: **Wisconsin Department of Natural Resources**

Sites:

FOX RIVER PAPER - KURZ & ROOT CO (VPLE)	MapID: A1	Listed
EAGLE SUPPLY & PLASTICS	MapID: A2	Listed
EAGLE SUPPLY & PLASTICS	MapID: A3	Listed
EAGLE SUPPLY & PLASTICS REDEVELOP - (VPLE)	MapID: A4	Listed
INSTY PRINTS	MapID: A5	Listed
VALMET INC PROPERTY (VPLE)	MapID: A7	Listed
VALMET INC PROPERTY	MapID: A8	Listed
VALMET INC PROPERTY	MapID: A9	Listed
VALMET INC PROPERTY	MapID: A6	Listed
FOREMOST FARMS (FORMER)	MapID: A12	Listed
FOREMOST FARMS (FORMER)	MapID: A11	Listed
PIERCE MFG (FORMER) REDEVELOPMENT (VPLE)	MapID: A13	Listed
PIERCE MFG REDEVELOPMENT PROJECT	MapID: A14	Listed
TELULAH CANAL/M I LLC	MapID: A15	Listed
TELULAH CANAL/M I LLC	MapID: A16	Listed
M-I LLC (VPLE)	MapID: A17	Listed
SCHEIBER PROPERTY (FORMER)	MapID: A18	Listed
A T & T	MapID: A19	Listed

LLC-WI

Liability Limitations and Clarifications

Agency: **Wisconsin Department of Natural Resources**

Sites:

FOX RIVER PAPER - KURZ & ROOT CO (VPLE)	MapID: 92	Listed
INSTY PRINTS	MapID: 100	Listed

LUST-Closed-WI

Bureau for Remediation and Redevelopment Tracking System (BRRTS), Leaking Underground Storage Tanks, Closed Cases (aka LUST, Contaminated Lands Enviro

Agency: **Wisconsin Department of Natural Resources**

Sites:

LASALLE CLINIC	MapID: 5	Closed
TOMS GARAGE LLC	MapID: 14	Closed
GREYHOUND BUS STATION PROPERTY	MapID: 16	Closed
BANK ONE - VACANT LOT	MapID: 20	Closed
GILBERTSON PROPERTY	MapID: 25	Closed
APPLETON POST CRESCENT - FUEL OIL TANK	MapID: 31	Closed
APPLETON POST CRESCENT	MapID: 31	Closed
SCHWERBELL PROPERTY	MapID: 33	Closed
BECKER PROPERTY	MapID: 35	Closed
APPLETON AREA SCHOOL DIST - MAINT BLDG	MapID: 40	Closed
FULTON AUTOMOTIVE-HAAS TRANSMISSION	MapID: 47	Closed
WISCONSIN BELL - PACKARD ST	MapID: 48	Closed
FURNISHINGS UNLIMITED	MapID: 50	Closed

PATS TAP	MapID: 51	Closed
J C PENNEY BLDG	MapID: 52	Closed
AVENUE COIN & JEWELRY	MapID: 53	Closed
SCHULTZ PROPERTY	MapID: 54	Closed
APPLETON CTY - WASHINGTON ST PARKING RAM	MapID: 70	Closed
LAWRENCE UNIVERSITY/SOCIAL SCI-MATH BLDG	MapID: 72	Closed
U S POSTAL SERVICE	MapID: 74	Closed
PERFORMING ARTS CENTER	MapID: 75	Closed
FOX VALLEY CAB	MapID: 77	Closed
VICTORIAS RESTAURANT	MapID: 80	Closed
VICTORIAS RESTAURANT	MapID: 80	Closed
APPLETON CTY POLICE DEPT	MapID: 81	Closed
APPLETON CTY POLICE DEPT	MapID: 81	Closed
APPLETON CTY FIRE STATION #1	MapID: 83	Closed
OUTAGAMIE CNTY PROPERTY - VACANT LOT	MapID: 86	Closed
OUTAGAMIE CNTY COURTHOUSE	MapID: 88	Closed
SPEEDWAY SERVICE STATION #2003	MapID: 93	Closed
ZWICKER KNITTING MILL	MapID: 95	Closed
HANSEN TRUST PROPERTY	MapID: 101	Closed
OCTOPUS CAR WASH	MapID: 102	Closed
HENRIS MUSIC	MapID: 103	Closed

LUST-Open-WI

Bureau for Remediation and Redevelopment Tracking System (BRRTS), Leaking Underground Storage Tanks, Open Cases (aka LUST, Contaminated Lands Environm

Agency: **Wisconsin Department of Natural Resources**

Sites:

M&I BANK PARKING LOT MapID: [4](#) Open

Manifest-WI

Hazardous Waste Manifest Database

Agency: **Wisconsin Department of Natural Resources**

NAR-WI

No Action Required by Remediation & Redevelopment Program

Agency: **Wisconsin Department of Natural Resources**

Sites:

LAWRENCE UNIVERSITY-PHYSICAL PLT	MapID: 62	Listed
GIMBELS AUTO CENTER	MapID: 64	Listed
APARTMENT BUILDING	MapID: 68	Listed
FOX VALLEY CAB	MapID: 69	Listed
LAWRENCE UNIVERSITY	MapID: 72	Listed
APPLETON POST OFFICE	MapID: 74	Listed
LAWRENCE UNIVERSITY	MapID: 78	Listed
APPLETON POLICE DEPT	MapID: 81	Listed
SPEEDWAY #2003 (FORMER)	MapID: 93	Listed
HOUSING PARTNERSHIP PARKING LOT	MapID: 94	Listed

ZWICKER KNITTING MILL	MapID: 95	Listed
INSTY PRINTS	MapID: 96	Listed
CANADIAN NATIONAL RAILWAY - WIS CENTRAL DIV	MapID: 97	Listed

NPL-R5-US

NPL Region 5 Site Boundaries

Agency: **Environmental Protection Agency**

NPL-US

National Priorities List

Agency: **United States Environmental Protection Agency**

PADS-US

PCB Registration Database System

Agency: **United States Environmental Protection Agency**

PCB-US

PCB Transformers

Agency: **United States Environmental Protection Agency**

Proposed-NPL-US

Proposed NPL Sites

Agency: **United States Environmental Protection Agency**

RCRA-CESQG-US

Resource Conservation and Recovery Act, Conditionally Exempt Small Quantity Generators (aka RCRA CESQG)

Agency: **United States Environmental Protection Agency**

Sites:

BANK ONE PROPERTY	MapID: 20	Listed
WISCONSIN BELL INC PP0106	MapID: 26	Listed
BOWER PRINTING	MapID: 29	Listed
APPLETON SCHOOL DIST BLDG AND GRDS	MapID: 40	Listed
HEID MUSIC	MapID: 43	Listed
VAN LINNS SERVICE INC	MapID: 47	Listed
WISCONSIN BELL INC	MapID: 48	Listed

RCRA-COR-US

Resource Conservation and Recovery Act, - Corrective Actions (aka RCRA CORRACTS)

Agency: **United States Environmental Protection Agency**

Sites:

KIMBERLY CLARK CORP ATLAS MILL	MapID: 104	Listed
--------------------------------	----------------------------	--------

RCRA-LQG-US

Resource Conservation and Recovery Act, Large Quantity Generators (aka RCRA LQG)

Agency: **United States Environmental Protection Agency**

RCRA-NON-US

Resource Conservation and Recovery Act, Non-Hazardous Generators (aka RCRA Non-Haz, RCRA NonGen, RCRA No longer Regulated)

Agency: **United States Environmental Protection Agency**

Sites:

APPLETON SCHOOL DIST	MapID: 9	Listed
POST CRESCENT THE	MapID: 31	Listed
THRIVENT FINANCIAL FOR LUTHERANS (FORMER	MapID: 34	Listed
CUSTOM PRINTING INC	MapID: 45	Listed
SCHULTZ ROBERT RESIDENCE	MapID: 54	Listed
WASHINGTON ST PARKING RAMP	MapID: 57	Listed
CLARK CLEANERS	MapID: 61	Listed
LUBOTSKY CHAS TIRE CO	MapID: 64	Listed
NORITSU AMERICA CORP	MapID: 65	Listed

RCRA-SQG-US

Resource Conservation and Recovery Act, Small Quantity Generators (aka RCRA SQG)

Agency: **United States Environmental Protection Agency**

RCRA-TSDF-US

Resource Conservation and Recovery Act -, Treatment, Storage, and Disposal Facilities (aka RCRA TSD, RCRA TSDF)

Agency: **United States Environmental Protection Agency**

SAA-Agreements-US

Sites with Superfund Alternative Approach Agreements

Agency: **United States Environmental Protection Agency**

SHWIMS-WI

Solid and Hazardous Waste

Information System

Agency: **Wisconsin Department of Natural Resources**

Sites:

AFFINITY MED GRP-APPLETON N ONEIDA	MapID: 5	Listed
ORAL & MAXILLOFACIAL SURGICAL ASSOCIATES	MapID: 6	Listed
APPLETON AREA SCHOOL DIST	MapID: 9	Listed
BADGER PRINTING CORP	MapID: 11	Listed
BANK ONE PROPERTY	MapID: 20	Listed
WISCONSIN BELL INC PP0106	MapID: 26	Listed
BOUWER PRINTING	MapID: 29	Listed
POST CRESCENT THE	MapID: 31	Listed
THRIVENT FINANCIAL FOR LUTHERANS (FORMER)	MapID: 34	Listed
ONEIDA HEIGHTS	MapID: 37	Listed
APPLETON AREA SCHOOL DIST	MapID: 40	Listed
HEID MUSIC	MapID: 43	Listed
CUSTOM PRINTING INC	MapID: 45	Listed
VAN LINNS SERVICE INC	MapID: 47	Listed

WISCONSIN BELL INC	MapID: 48	Listed
SCHULTZ ROBERT RESIDENCE	MapID: 54	Listed
WASHINGTON ST PARKING RAMP	MapID: 57	Listed
CLARK CLEANERS (FORMER)	MapID: 61	Listed
LUBOTSKY CHAS TIRE CO	MapID: 64	Listed
NORITSU AMERICA CORP	MapID: 65	Listed
UW HEALTH FOX VALLEY FAMILY MEDICINE	MapID: 67	Listed
LAWRENCE UNIVERSITY	MapID: 72	Listed
USPS APPLETON	MapID: 74	Listed
FOX CITIES EXHIBITION CTR	MapID: 76	Listed
FOX VALLEY CAB	MapID: 77	Listed
SAV-SOL DRYING SYSTEMS INC	MapID: 79	Listed
APPLETON CTY POLICE DEPT	MapID: 81	Listed
ON THE AVENUE ANTIQUE & ART MALL	MapID: 82	Listed
APPLETON WASTE OIL SITE	MapID: 84	Listed
MORTON PHARMACY	MapID: 85	Listed
WI DOT BRIDGE P44-719	MapID: 87	Listed
ZWICKER KNITTING MILLS INC	MapID: 89	Listed
ALBANY INTERNATIONAL	MapID: 90	Listed
QUELLA CONST	MapID: 91	Listed
SPEEDWAY/SUPERAMERICA LLC NO 2003 (FORMER)	MapID: 93	Listed
EXPRESS CONVENIENCE CENTER #03	MapID: 95	Listed
CANADIAN NATIONAL RAILWAY - WIS CENTRAL DIV	MapID: 97	Listed
HOECHERL HARRY PROPERTY	MapID: 99	Listed
HANSON, MARIE PROPERTY	MapID: 101	Listed
OCTOPUS CAR WASH (FORMER)	MapID: 102	Listed

Spills-Closed-WI

Spills

Agency: Wisconsin Department of Natural Resources

Sites:

APPLETON CTY MapID: [3](#) CLOSED

Spills-Historic-WI

Spills

Agency: Wisconsin Department of Natural Resources

Spills-Open-WI

Spills

Agency: Wisconsin Department of Natural Resources

SWF-WI

The Solid and Hazardous Waste Information Management System (SHWIMS) (aka Solid Waste Landfills, List of Licensed Landfills)

Agency: Wisconsin Department of Natural Resources

Sites:

APPLETON AREA SCHOOL DIST MapID: [40](#) OPERATING

USPS APPLETON	MapID: 74	OPERATING
FOX CITIES EXHIBITION CTR	MapID: 76	OPERATING
ZWICKER KNITTING MILLS INC	MapID: 89	OPERATING
QUELLA CONST	MapID: 91	UNKNOWN
SPEEDWAY/SUPERAMERICA LLC NO 2003 (FORMER)	MapID: 93	CLOSED

SWLF-US

Solid Waste Facilities

Agency: **Oak Ridge National Laboratory, GIST**

SWRCY-WI

Material Recovery Facilities

Agency: **Wisconsin Department of Natural Resources**

Tribal-LUST-Closed-Reg5

Tribal Leaking Underground Storage Tanks, Region 5, Closed Cases (aka Indian Lust)

Agency: **United States Environmental Protection Agency**

Tribal-LUST-Open-Reg5

Tribal Leaking Underground Storage Tanks, Region 5, Open Cases (aka Indian Lust)

Agency: **United States Environmental Protection Agency**

Tribal-ODI-US

Tribal Open Dump Sites

Agency: **Indian Health Service**

Tribal-UST-Reg5

Tribal Underground Storage Tanks

Agency: **United States Environmental Protection Agency**

Tribal-VCP-US

Tribal VCP

Agency: **United States Environmental Protection Agency**

UST-WI

Storage Tank Database, Underground Storage Tanks (aka Registered Underground Storage Tanks)

Agency: **Wisconsin Department of Agriculture, Trade & Consumer Protection, Bureau of Weights and Measures**

Sites:

M & I BANK PARKING LOT	MapID: 4	Listed
LASALLE CLINIC	MapID: 5	Listed
CITY OF APPLETON WASHINGTON ST GARAGE	MapID: 7	Listed
CITY OF APPLETON AVENUE PARKING RAMP	MapID: 8	Listed
PEERLESS CLEANERS	MapID: 19	Listed
BANK ONE PROPERTY	MapID: 20	Listed
TOMS GARAGE	MapID: 22	Listed
HECKERTS SHOE STORE	MapID: 28	Listed

GYRO PLACE	MapID: 30	Listed
APPLETON POST CRESCENT	MapID: 31	Listed
HELEN SCHWERBELL	MapID: 33	Listed
TRIVENT FINANCIAL FOR LUTHERANS	MapID: 34	Listed
EDGAR BECKER	MapID: 35	Listed
RED TOP CAB CO INC	MapID: 38	Listed
APPLETON SCHOOL MAINT DIST	MapID: 40	Listed
APPLETON SCHOOL MAINT DIST	MapID: 40	Listed
FIRST UNITED METHODIST CHURCH	MapID: 42	Listed
FULTON AUTO VANLINNS TRANSMISSION	MapID: 47	Listed
WISCONSIN BELL	MapID: 48	Listed
WISCONSIN BELL	MapID: 48	Listed
FURNISHINGS UNLIMITED WAREHOUS	MapID: 50	Listed
PATS TAP INC	MapID: 51	Listed
J C PENNEYS	MapID: 52	Listed
ROBERT SCHULTZ	MapID: 54	Listed
PARK CENTRAL	MapID: 55	Listed
DELROY D LAABS	MapID: 56	Listed
KATHRYN DICKEY	MapID: 58	Listed
PEERLESS CLEANERS	MapID: 59	Listed
GIMBELS AUTO CENTER	MapID: 64	Listed
GIMBELS AUTO CENTER	MapID: 64	Listed
RICHARD FLOM	MapID: 66	Listed

VCP-Closed-WI

Bureau for Remediation and Redevelopment Tracking System (BRRTS), Voluntary Party Liability Exemptions (VPLE), Closed Cases (aka Contaminated Lands En

Agency: **Wisconsin Department of Natural Resources**

VCP-Open-WI

Bureau for Remediation and Redevelopment Tracking System (BRRTS), Voluntary Party Liability Exemptions (VPLE), Open Cases (aka Contaminated Lands Envi

Agency: **Wisconsin Department of Natural Resources**

VCP-Other-WI

Bureau for Remediation and Redevelopment Tracking System (BRRTS), Voluntary Party Liability Exemptions (VPLE), (aka Contaminated Lands Environmental A

Agency: **Wisconsin Department of Natural Resources**

DISCLAIMER, LIMITS AND LIABILITIES

All of the data presented in this report was garnered from public information maintained by governmental agencies. **Environmental Record Search (ERS)** cannot ensure that the data, which has been entered and maintained by others, is complete and/or accurate. Any, and all omissions, errors, negligence, accidentally or otherwise within the data received by ERS is assumed to be caused by others and ERS cannot and does not assume, take, or acknowledge any liability whatsoever for their respective data. The extrapolation of the mapped locations is based solely on the accuracy of the data provided by others. Prior to relying completely on any mapped location within this report, its accuracy should be verified using other means such as further documentation or a field visit. ERS makes no representation, warranty or guaranty, express or implied regarding the accuracy of the data entered and maintained by others or the suitability of the data received from others in this report for a certain task or interpretation.

The data presented in this report should only be interpreted by an experienced environmental professional, as per EPA definition, that completely understands the potential inaccuracy of the data derived from others, the possible existence of contaminated occurrences that have not been listed, and the possibility that the governmental database misrepresents the actual status of an occurrence or listing. Prior to relying completely on any of the data within this report, an environmental professional should verify the accuracy of the information presented unless one of ERS's Environmental Professionals has interpreted the data and/or report.

It is important that the reader and/or end user of this information realize that the data gathered has not been verified for its accuracy or completeness in any way by ERS. With billions of records, this is an impossible task for any Company. As much as possible, the data is presented unchanged and unaltered to represent the actual data produced by these agencies. This insures the integrity of the data for the end user.

ERS does however stand behind its representation of the data, any manually plotted occurrences, any risk determinations and all other items directly under its control. This report does comply (as far as the data is reasonably ascertainable as outlined in both the following standards) with section 8.2.1 of ASTM 1527-13 – Standard Environmental Record Sources and EPA's 40 CFR Part 312, All Appropriate Inquiries. ERS does ensure that the data is accurately reproduced from the original source. ERS backs the reporting of the data with \$3,000,000 of General and Environmental Professional Liability (errors and omissions) Insurance!

The ERS logo, name, report design, presentation, maps, tables, etc., are the exclusive property of ERS and its parent company and affiliates. Except as provided below, information or images contained in this report may not be reproduced or distributed in whole or in part by any means without the prior written permission from ERS. United States and international copyright laws protect any and all reports produced by ERS.

The person or entity that purchased this report may make up to five (5) copies of the entire report or any part of it for archival purposes or to include as part of another report. All copyright information must remain intact and not be modified in any way.

Environmental Record Search (ERS) and their respective products/reports (i.e. RecCheck, LenderCheck, Environmental Screen, etc.) as well as their respective business operations, are NOT associated in any way with nor related to, First American Commercial Real Estate, Inc. (FACRES) and/or the First American Family of Companies.

Maps throughout this report were created using ArcGIS® software by ESRI. ArcGIS® and ArcMap™ are the intellectual property of ESRI and are used herein under license. Copyright © ESRI. All rights reserved. For more information about ESRI® software, please visit www.esri.com. Topographic imagery used in maps throughout this report are Copyright © 2011 National Geographic Society. Street and aerial "hybrid" imagery used in maps throughout this report are Copyright © 2010 Microsoft Corporation and its data suppliers.

APPENDIX 6

Site-Specific Records

Outagamie County

Ascent Land Records Suite

Access Type: Choose Category:

Public

Real estate property & tax

What do you want to do?

Assessments

Help

?

[Browser Setup Help](#)[Return to search results](#)[Property Summary](#)

Owner (s): VALLEY PREMIER PROPERTY LLC		Location:	
Mailing Address: VALLEY PREMIER PROPERTY LLC %JOHN A SCHWITTAY 3420 NIKODEM LN ABRAMS, WI 54101 Request Mailing Address Change		School District: 0147 - SCH D OF APPLETON AREA	
Tax Parcel ID Number: 312038400	Tax District: 201-CITY OF APPLETON	Status: Active	Acres: 0.21
Description - Comments (Please see Documents tab below for related documents. For a complete legal description, see recorded document.): APPLETON PLAT 2WD N106.5FT OF LOT 1 AND N106.5FT OF W13.35FT OF LOT 2 BLK 37			
Site Address (es): <i>(Site address may not be verified and could be incorrect. DO NOT use the site address in lieu of legal description.)</i> 222 N ONEIDA ST APPLETON, WI 54911 222 N ONEIDA ST APPLETON, WI 54911			

Select Detail -->

Assessments

[Make Default Detail](#)[Printer Friendly Page](#)[View Interactive Map](#)

Tax Year: 2017

Real Estate Assessments

Code	Description	Acres	Land Value	Improvement Value	Total Value
2	Commercial	0.21	\$92,100	\$118,900	\$211,000
Total:		0.21	\$92,100	\$118,900	\$211,000

Estimated Fair Market Value: -**Average Assessment Ratio:** -

* MFL and PFC values are not included in the total.

Special Assessments

Assessment	Amount
------------	--------

[Log in](#)[View Disclaimer](#)

© 2016 Transcendent Technologies

History of Northern Portion of 222 N. Oneida St., Appleton

Code	Dates	Occupant	Use/Activity
S	1883		dwelling
BD	1901 - 1917		parsonage
S	1911		dwelling
S	1924		dwelling
BD	1925 - 1930		funeral home
BD	1930 - 1940	Buth Oil Co.	lube shop
BD	1941 - 1945		tire service
BD	1947 - 1960		service station
S	1951		filling station with six gasoline USTs
BI	7/8/1953	Buth Oil Co.	permit to install four 2,000-gal. gasoline USTs
BI	4/30/1956	Mader's Filling Station	permit to install a 500-gal. fuel oil UST
BD	1964 - 1970		vehicle rental
BI	4/4/1969	Buth Oil Co.	permit to raze service station building
S	1970		vehicle rental
A	1970		vacant lot (building razed)

S = Sanborn map

BD = business directories

BI = building inspection records

A = aerial photos

Permit No.

248

Mader's Filling Station

Year

4-30-56

Name

105 East Franklin Street

Address

Type of Construction:

1-500- gallon fuel oil
tank underground-metal

Legal Description:

N. 53.18' of W. 13' o
2 & N. 53.18' of lot
block 37-

Est. Cost

\$200

Contractor

Harry Wendlandt Co.

Appleton Plat-Ward 2(

Remarks:

commercial & Light

manufacturing Comp.

Permit No. 105

Buth Oil Co.

1-1-69 Year

Name

105 E. Franklin St.

Address

Type of Construction:

Raze & remove service
Station building

Legal Description

N. 53.18' of W. 13' of
Lot 2 & N. 53.18' of Lc

Est. Cost

-0-

1, Blk. 37, Appleton Pla

Contractor

Berg & Henn

Ward 2 (1) Zoned-C-4

\$5.00

Lot size - 86.13x53.1

Remarks:

Permit No.

579

Buth Oil Co.

Year

7-8-1953

Name

105 E. Franklin

Address

Type of Construction:

4-2000 Gal. Gas Tanks

Legal Description:

N. 53.18 of W. 13' of 2
N. 53.18' of 1

Est. Cost

1500.

Appleton Plat

Contractor

Wentland Co.

Commercial & Light

Ward 2 (2)

Remarks:

History of Southern Portion of 222 N. Oneida St., Appleton

Code	Dates	Occupant	Use/Activity
S	1883		dwelling
BD	1901 - 1917		dwelling
S	1911		dwelling
S	1924		dwelling
BD	1925		fraternity house
BD	1928		mortuary
BI	unk. (~1929)	William Ahrens	permit to raze residence
BI	unk. (~1929)	Dr. Charles Pardee	permit for clinic, residence, and attached garage
BD	1930 - 1951	Dr. Pardee	physician, surgery, and residence
S	1951		office and dwelling
BD	1955 - 1965	Vogue Beauty Salon	beauty salon
BI	6/27/1955	Vogue Beauty Salon	permit for roofing
BI	2/18/1957	Vogue Beauty Salon	permit for fuel oil tank
BI	unk. (~1965)	Atty. Nehs, et al.	permit to remodel beauty salon in office building
BD	1966 - 2010	Atty. Nehs, et al.	law office
BI	10/17/1966	Atty. Nehs, et al.	permit to replace convectors
S	1970		office building in west half of southern section
A	1970		office building in west half of southern section
BI	1/24/1972	Atty. Nehs, et al.	permit for 50' x 41' addition to office building
A	1980		office building in entire southern section of site
BI	7/15/1980	Atty. Nehs, et al.	permit for gas conversion burners
BI	10/28/1981	Atty. Nehs, et al.	permit for 17' x 12' addition to office building
BI	11/2/1981	Atty. Nehs, et al.	permit for air conditioning
BD	2014 - 2016	Apple Valley Realtors	occupant

S = Sanborn map

BD = business directories

BI = building inspection records

A = aerial photos

HEATING
Fulton, Menn & Nehs, Ltd.

Name <u>222 N. Oneida Street</u>	Address <u>11-2-81</u>
Permit No. <u>586</u>	Date <u>\$22,000</u>
Type of Heating Plant <u>Electric Heater & Air Cond.</u>	Cost <u></u>
Heating Contractor <u>Accurate Heating & Cooling</u>	Type of Fuel Used <u></u>

Remarks:

HEATING

Fulton, Menn & Neys

Name <u>222 N. Oneida St.</u>	Address <u>7-15-80</u>
Permit No. <u>600</u>	Date <u>\$2,000</u>
Type of Heating Plant <u>Gas Conversion Burners</u>	Cost <u></u>
Heating Contractor <u>Bassett Inc.</u>	Type of Fuel Used <u></u>

Remarks:

Permit No. 23 Frank Nehs, etc. 1-24-72 Year
Name
222 N. Oneida #6
Address

Type of Construction:	Legal Description
<u>Addition to Office Bldg.</u>	<u>N 106.36' of Lot 1 & N</u>
<u>50'x41'x12 (Add.)</u>	<u>106.36' of W 13' of</u>
Est. Cost <u>\$40,000.00</u>	<u>Lot 2, Key #2-383 & 384,</u>
Contractor <u>O. J. Boldt</u>	<u>Blk 37, Appleton Plat,</u>
<u>\$22.50</u>	<u>2-(1), C-4, lot size</u>
Remarks:	<u>106.36'x86.13'</u>

Permit No. 877 Two Twenty Two 10-28-81 Year

Name

222 N. Oneida Street

Address

64

Type of Construction:

12' x 17' addition &
interior remodeling

Est. Cost

\$270,000

Contractor

St. Aubin Const.

Arch: Zwack & Assoc.

\$405.00

Remarks:

Legal Description

Key #'s 2-383 & -384

Appleton Plat, N106.5'

of Lot 1 & W13.35' of

N106.5' of Lot 2,

Blk 37. Ward 2(1)

Zoned C-4

Corner Lot: 86.48' x

106.5'

HEATING

Fulton Menn & Nehs

Name

222 North Oneida St.

Address

325

10-17-66

Permit No.

repl of convectors

\$2100.00

Date

Type of Heating Plant

Bassett Refr

Cost

Heating Contractor

r ok 12/6/66

final 1/30/67

Type of Fuel Used

Remarks:

HEATING

Vogue Beauty Salon

Name

222-24 North Oneida Street

Address

73

2-18-57

Permit No.

oil tank

Date

\$90.00

Type of Heating Plant

Blackies Heating Service Co.

Cost

oil

Heating Contractor

Type of Fuel Used

Remarks: Final Inspection 5/4/57

Permit No. 600 Benton Bosser Fulton Menn Year

& Nehs Name

222 North Oneida Street C 12

Address

Type of Construction:

Remodel beauty salon in

Legal Description

S 53.18 of N 106.36

office bldg

of W 13 of 2 & S 53.18

Est. Cost

10,000.00

of N 106.36 of 1

Appleton Plat

Contractor Martin Griesbach

Blk 37 Ward 2 (1)

Fee \$9.00

lot size ?

comm and light mfg

Remarks:

Permit No.

560

Vogue Beauty Salon

Year

6-27-55

Name

222 North Oneida Street

Address

Type of Construction:

roofing-

Legal Description:

S. 53.18' of N. 106.36'

of W. 13' of 2 & S. 53.

Est. Cost

\$700

18' of N. 106.36' of

Contractor

Borsche Roofing

lot 1- Block 37-

Appleton Plat.

Remarks:

Ward 2 (1)

Name

Dr. Charles Pardee

Year

47

Date

VOUCHER

AMOUNT

PURPOSE

Mar

26-46

15000.00

Clinic

Residence

Garage

attached.

Julius Kruse
Cement-reinforced

Permit No. 115 Van Dinter, Ivo 4/18 Year 1947
Name
220 North Oneida Street
Address
 Type of Construction: Popcorn Wagon Legal Description: S. 60' less S. 7.1' of
metal W. 59.13' of 2 S. 60'
 Est. Cost: \$ 2800 Less S. 7.1' of lot 1
Blk 37 Appleton Plat
 Contractor: Owner Commercial & Light
Ward 2(1)

Remarks:

Name <u>Mr Akuna</u> Year <u>517</u>			
Date	VOUCHER	AMOUNT	PURPOSE
<u>Nov 7-41</u>	<u>218</u>	<u>218</u>	<u>Paye</u>
			<u>Residence</u>
			<u>Mr Akuna</u>
			<u>Frame</u>

APPENDIX 7

Credentials

Don Brittnacher, P.E., P.G.

Project Manager

EXPERIENCE

Mr. Brittnacher is a professional geologist and engineer with extensive experience in environmental site assessments. Since 1990, he has performed numerous site assessments on a wide variety of projects, including commercial and industrial sites, auto salvage yards, airports, and Department of Transportation projects.

Mr. Brittnacher also is experienced in contamination investigations and remediations. He has coordinated many site cleanups. He is familiar with how contamination moves in the subsurface, and knows the types of historical practices, which typically caused discharges to the environment. Mr. Brittnacher's experience allows him to appropriately establish risk in the environmental arena.

EDUCATION

- M.S., Environmental Health Engineering, University of Notre Dame, 1979
- B.S., Earth Sciences, University of Notre Dame, 1975
- J.D., Law, University of Notre Dame, 1979
- Graduate courses in statistics, UW – Green Bay
- Environmental Site Assessments for Commercial Real Estate Course, 2006, 2013
- Wetland Delineation Workshops, UW – LaCrosse, 2001, 2002, 2007, 2014

CREDENTIALS

- State of Wisconsin Professional Engineer, #E-30286, since August 5, 1994
- State of Wisconsin Professional Geologist, #G-462, since December 19, 1995
- State of Wisconsin Certified Site Assessor, #1658
- OSHA 40-Hour HAZWOPER Certification with annual refreshers
- State of Wisconsin Wetland Delineator