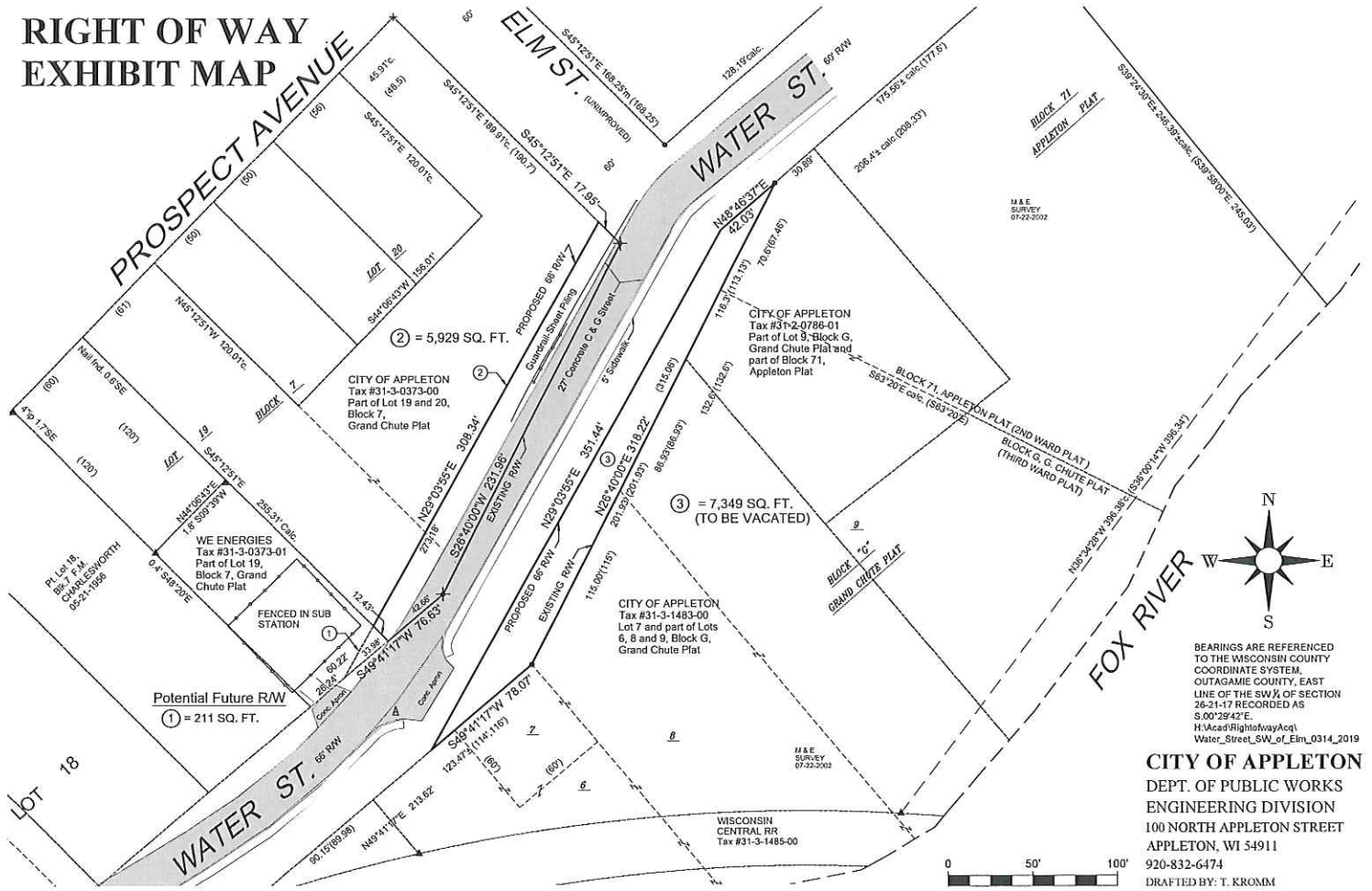


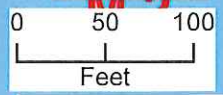
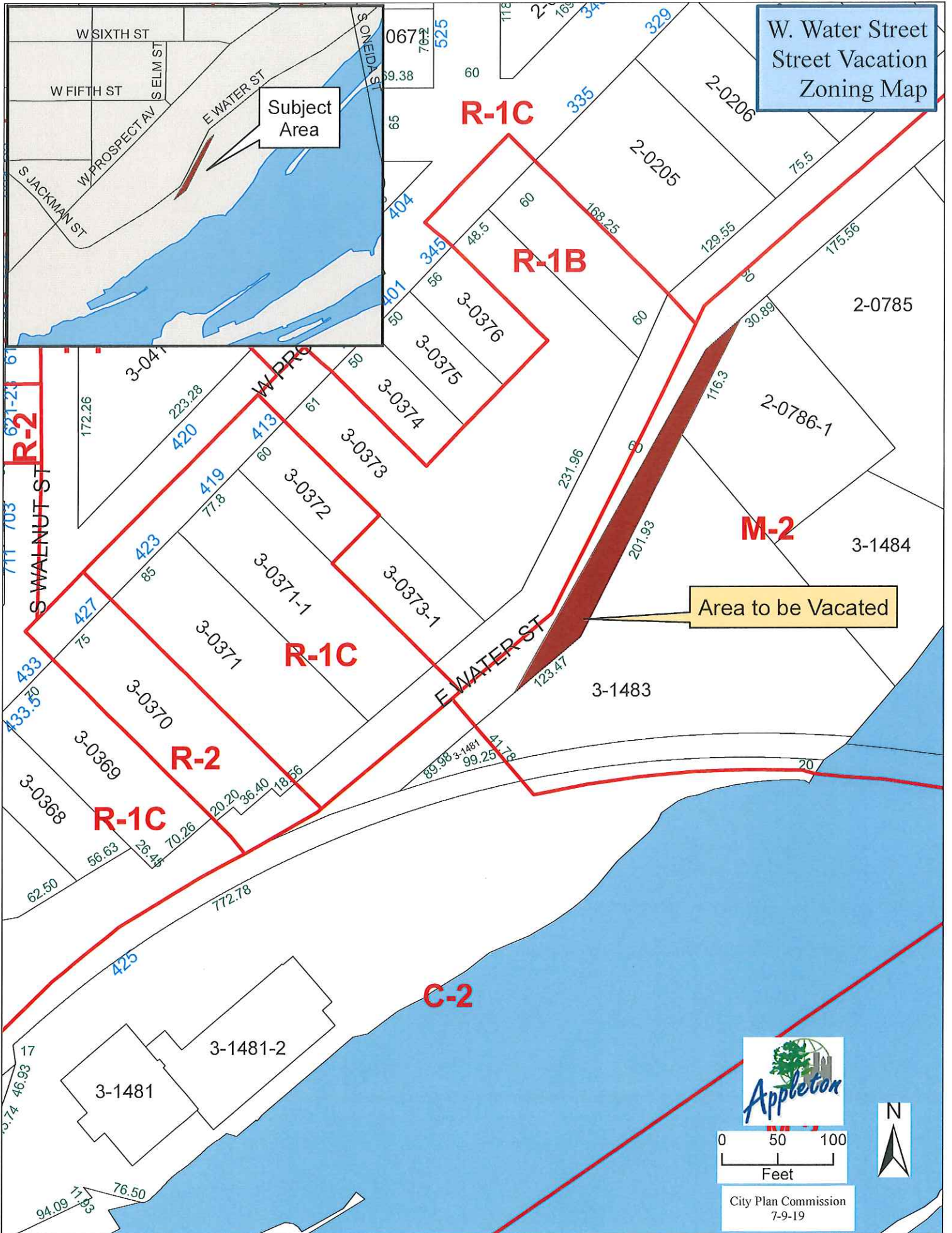
RIGHT OF WAY EXHIBIT MAP



W. Water Street
Street Vacation
Zoning Map

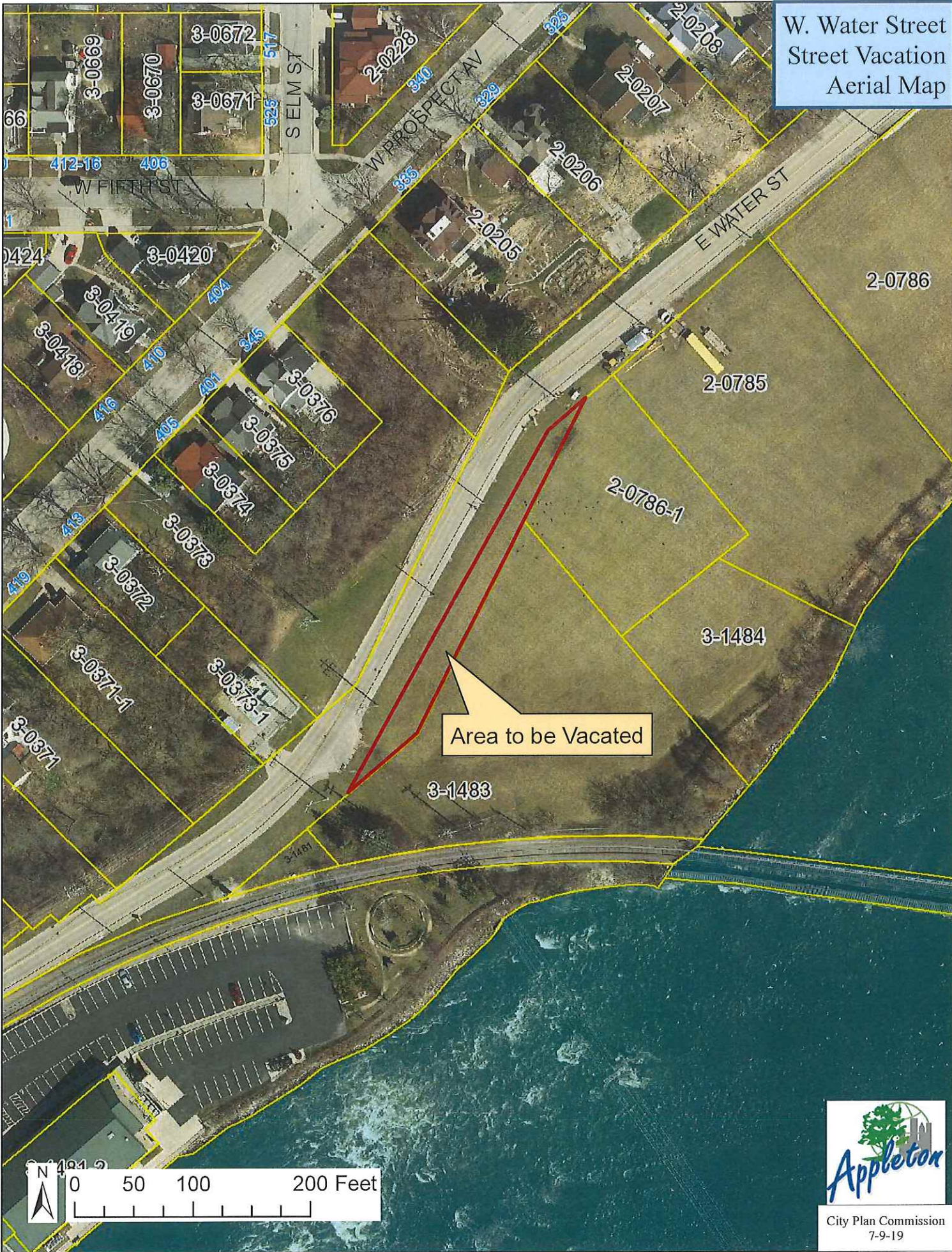
Subject
Area

Area to be Vacated



City Plan Commission
7-9-19

W. Water Street
Street Vacation
Aerial Map



Area to be Vacated

