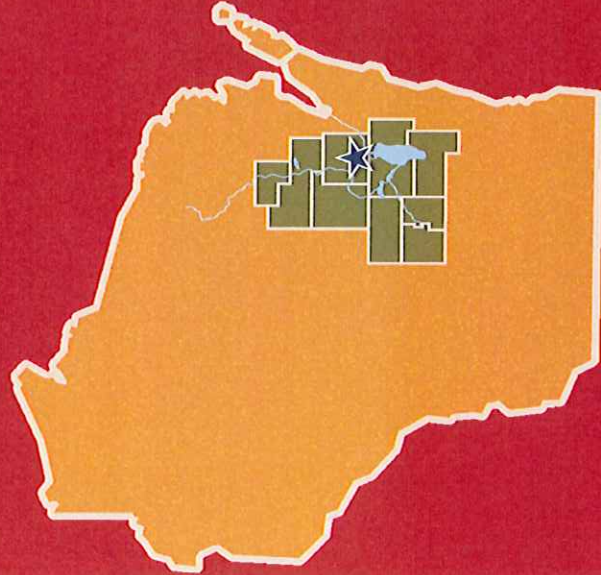




Calumet • Menominee • Outagamie • Shawano • Waupaca • Waushara • Winnebago



QUESTIONS/COMMENTS

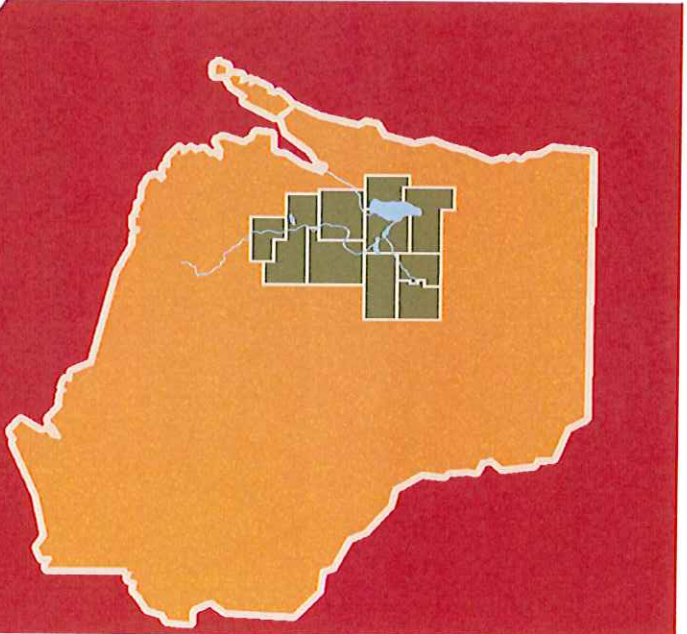
Melissa Kraemer Badtke

mbadtke@ecwrpc.org

Mike Patza

mpatza@ecwrpc.org

920-751-4770




Appleton (Fox Cities) & Oshkosh Metropolitan Planning Organization Bicycle and Pedestrian Plan

*City of Appleton –
Municipal Services Committee
Tuesday, April 22nd, 2014*



Bicycle and Pedestrian Facilities Program Grant, Wisconsin Department of Transportation

- ◆ ***Steering Committee***
 - ◆ Government Representatives (Planning, Parks, Public Works, Transit, local law enforcement, public health, etc.)
 - ◆ Health Professionals
 - ◆ Advocacy Organizations
 - ◆ Bike Shop Representatives
 - ◆ School District Representatives
 - ◆ WisDOT



BENEFITS



◆ ***Economic***

◆ ***Tourism***

◆ ***Health***

◆ ***Congestion
Management***

◆ ***Safety***

◆ ***Environmental***



Main Street, Oshkosh



VISION



Ensure that residents within the Appleton (Fox Cities) and Oshkosh Metropolitan Planning Organizations have the ability to safely and conveniently walk or bike between origins and destinations via a well interconnected multimodal transportation network.



EXISTING CONDITIONS



- ◆ **Surveys**
- ◆ **Public Information Meetings**
- ◆ **Bike and Walk Audits**
- ◆ **Data Collection**



E. Newberry Street, C. Appleton



RECOMMENDATIONS



- *Education*
- *Encouragement*
- *Enforcement*
- *Engineering*
- *Evaluation*




S. Commercial Street, C. Neenah



FACILITY DEFINITIONS

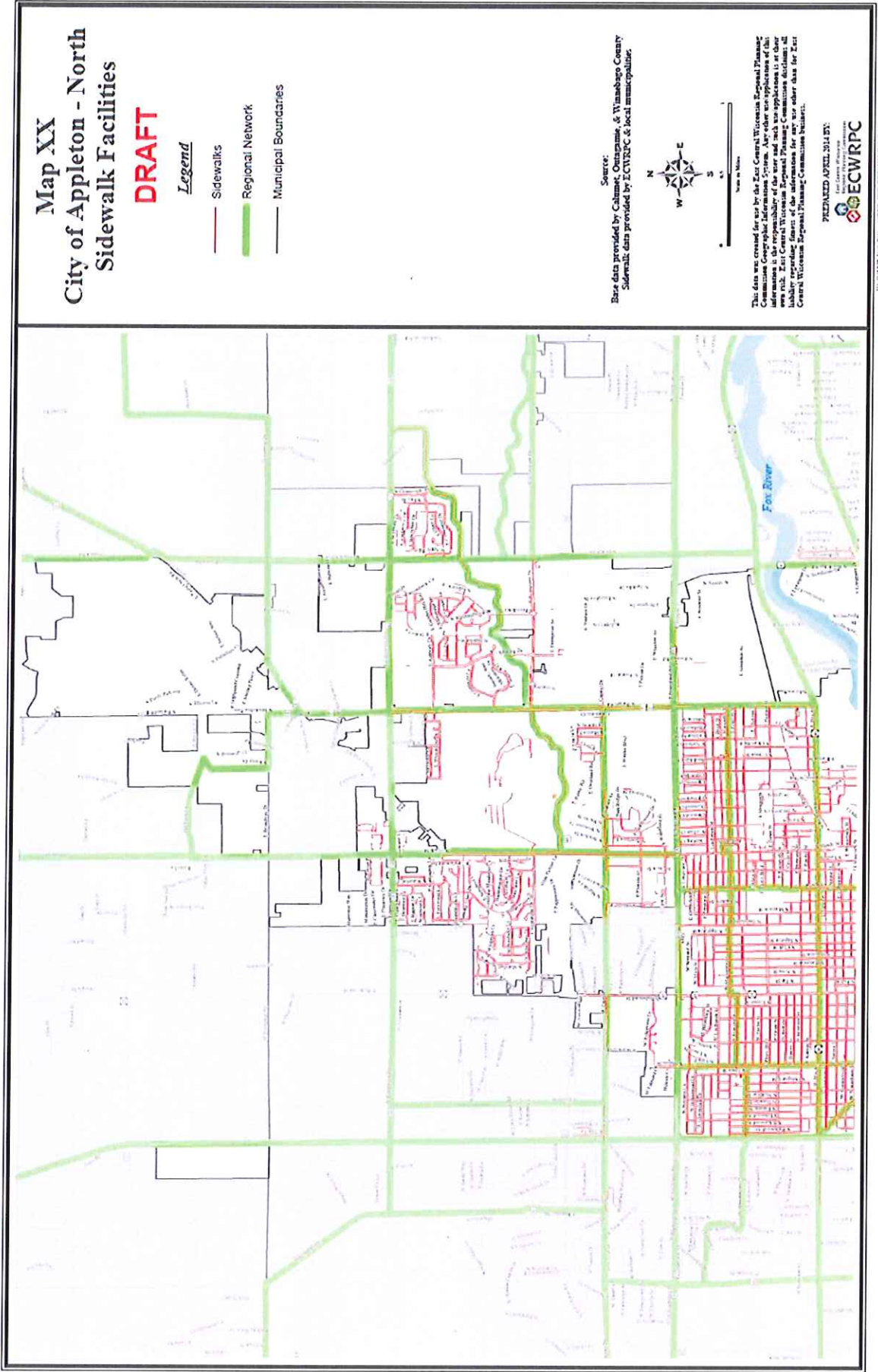
- ◆ *Existing Facilities*
- ◆ *Planned Facilities*
- ◆ *Recommended Facilities*
- ◆ *Regional Bicycle & Pedestrian Network*



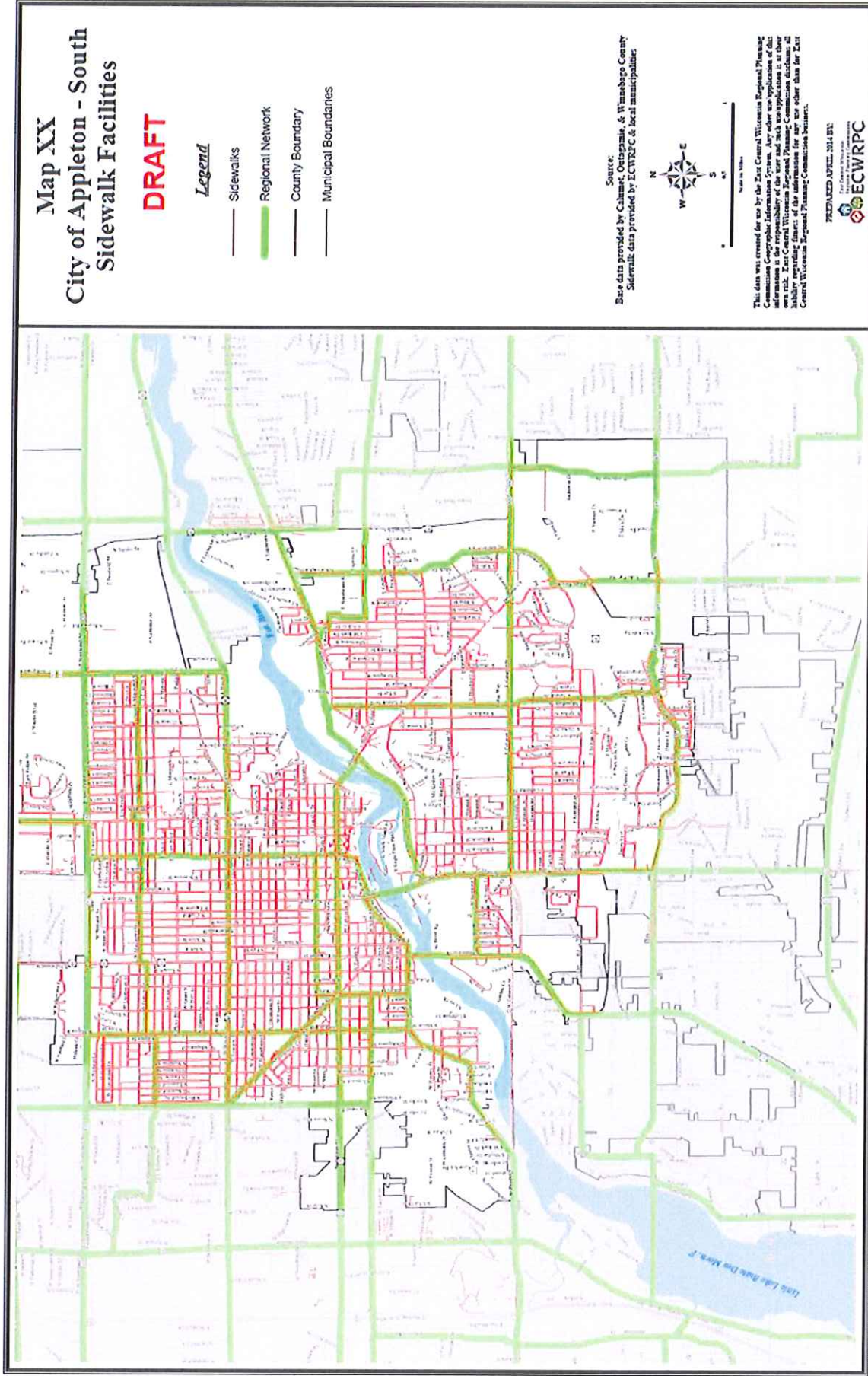
E. Sunnyview Road, C. Oshkosh



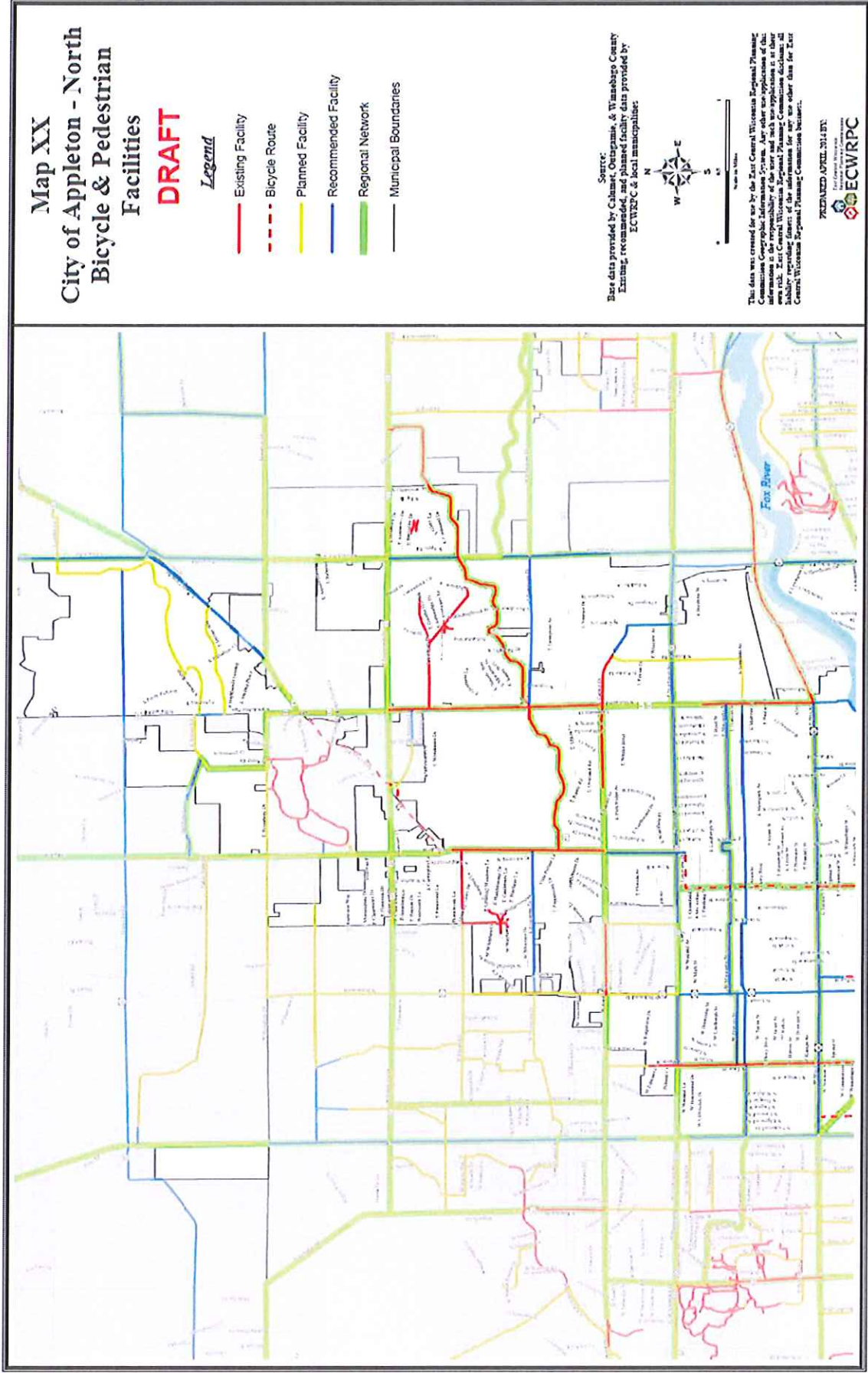
CITY OF APPLETON NORTH MAP



CITY OF APPLETON SOUTH MAP



CITY OF APPLETON NORTH MAP










CITY OF APPLETON SOUTH MAP

Map XX City of Appleton - South Bicycle & Pedestrian Facilities

DRAFT

Legend

-  Existing Facility
-  Bicycle Route
-  Planned Facility
-  Recommended Facility
-  Regional Network
-  County Boundary
-  Municipal Boundaries

Source:
Base data provided by Columbia Geographic & Watershed County
Existing, recommended, and planned facility data provided by
ECWRPC & local municipalities.



The data was created for use by the East Central Wisconsin Regional Planning
Commission Geographic Information System. Any other use or application of this
data is the responsibility of the user. The data is provided as a reference only and
does not constitute a warranty or representation of any kind. The user assumes
all liability regarding fitness of the information for any use other than for East
Central Wisconsin Regional Planning Commission business.

PREPARED APRIL 2011 BY:





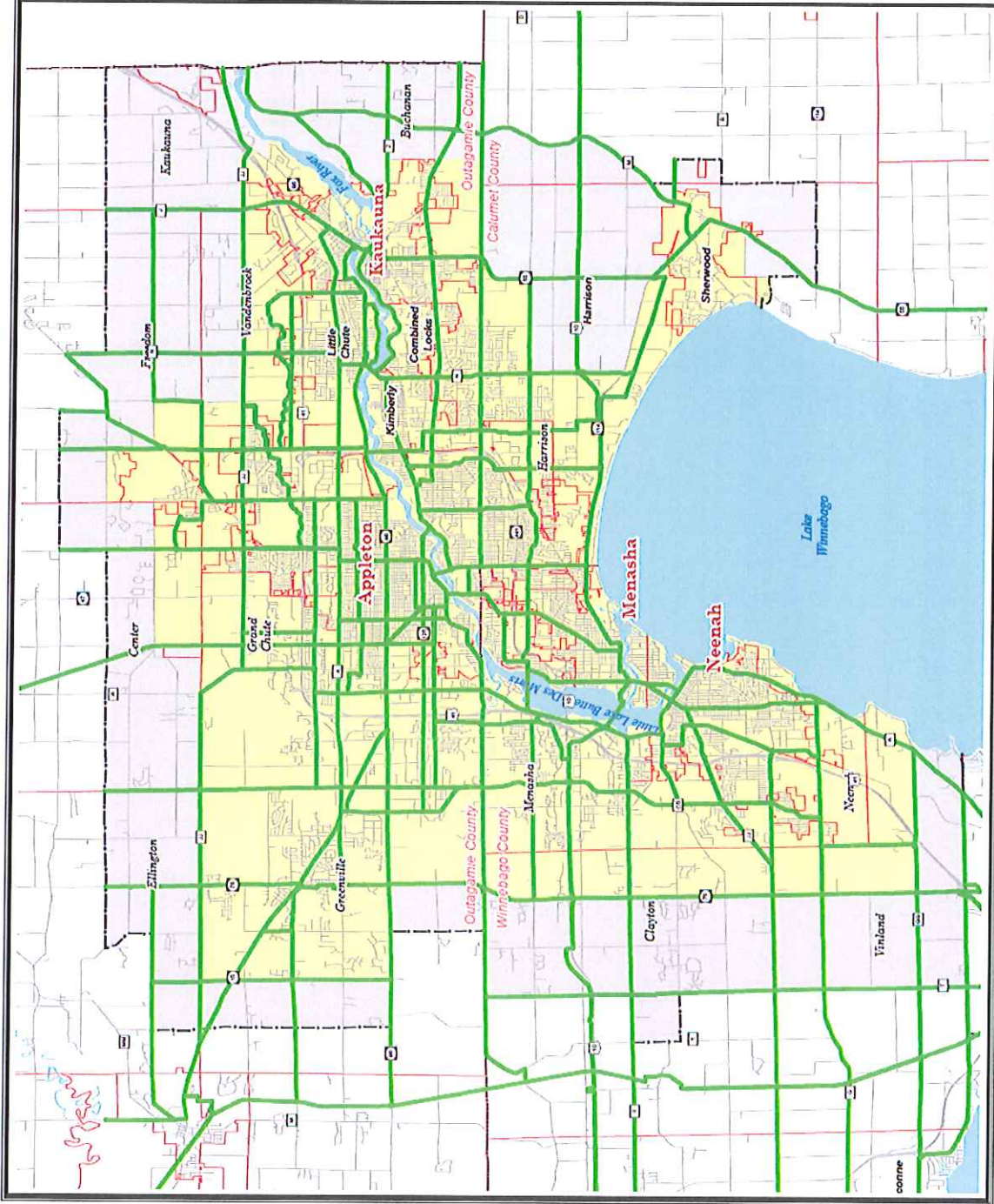
REGIONAL NETWORK – APPLETON MPO

Map XX Appleton (Fox Cities) MPO Regional Network

DRAFT

Legend

-  Regional Network
-  County Boundaries
-  Municipal Boundaries
-  Appleton (Fox Cities) Adjusted Urbanized Area
-  Appleton (Fox Cities) MPO



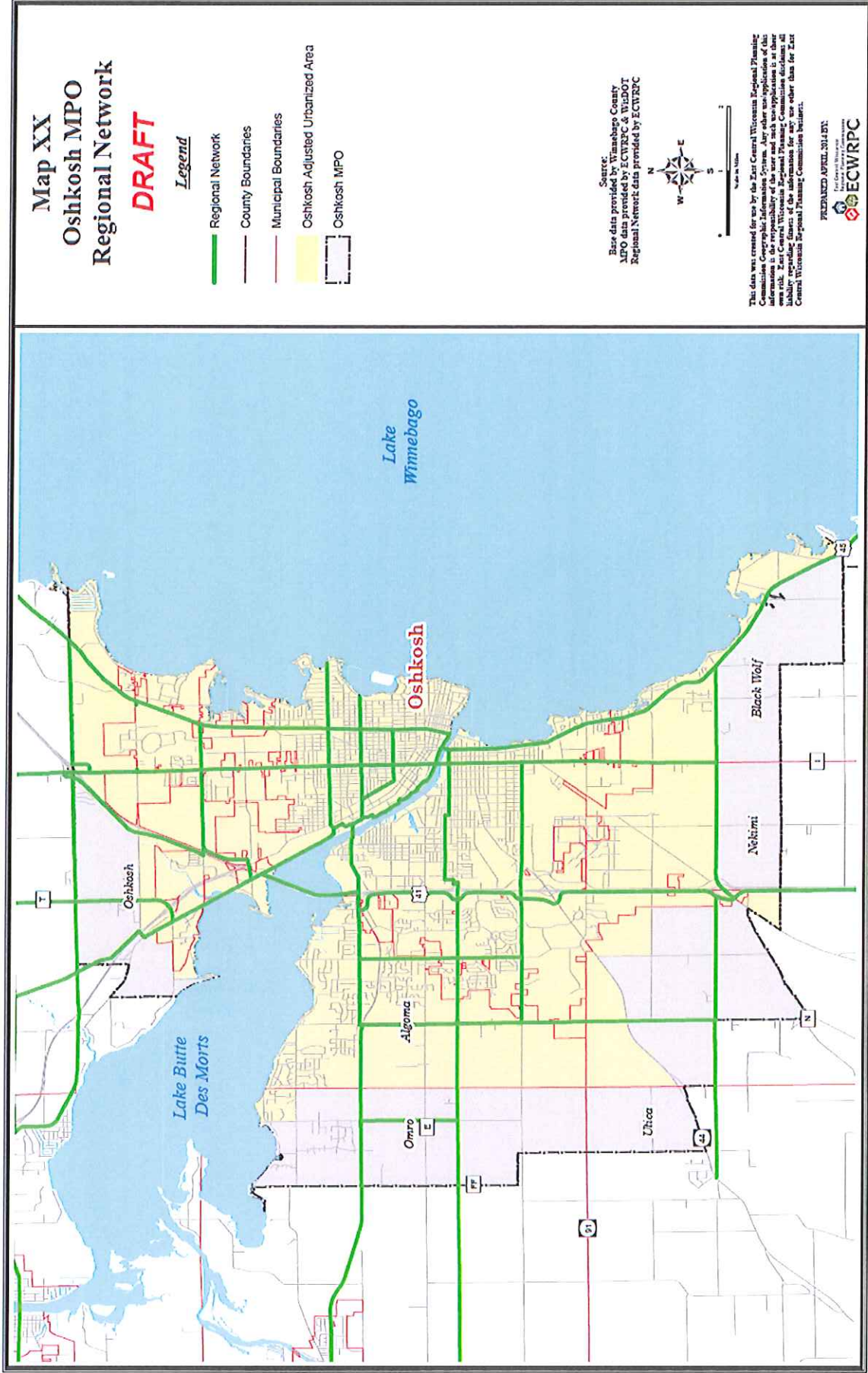
Source:
Base data provided by Calumet, Outagamie, & Winnebago County
MPO data provided by ECWRPC & WIDOT
Regional Network data provided by ECWRPC



This data was created for use by the East Central Wisconsin Regional Planning Commission Geographic Information System. Any other use/application of this information is the responsibility of the user and such use/application is at their own risk. The East Central Wisconsin Regional Planning Commission disclaims all liability regarding fitness of this information for other data for East Central Wisconsin Regional Planning Commission projects.

PREPARED APRIL 2014 BY:
East Central Wisconsin
Regional Planning Commission
ECWRPC

REGIONAL NETWORK – OSHKOSH MPO





Calumet • Menominee • Outagamie • Shawano • Waupaca • Waushara • Winnebago

QUESTIONS/COMMENTS

Melissa Kraemer Badtke

mbadtke@ecwrpc.org

Mike Patza

mpatza@ecwrpc.org

920-751-4770

