

EXHIBIT B

ADOPTED MAR 16 1977

PUBLISHED MAR 19 1977

33-77

ELDEN J. BROEHM
City Clerk

AN ORDINANCE AMENDING SECTION 5.03 OF CHAPTER FIVE OF THE MUNICIPAL CODE OF THE CITY OF APPLETON, RELATING TO THE STREET MAP.


The Common Council of the City of Appleton do ordain as follows:


Section 1. That Section 5.03 of Chapter Five of the Municipal Code of the City of Appleton, relating to the Street Map is hereby amended as follows:

Anna Street be changed to River Drive

Section 2. This Ordinance shall be in full force and effect from and after its passage and publication and upon its passage and publication the Director of Public Works is authorized and directed to make the necessary changes on the Street Map of the City of Appleton, Wisconsin.

Dated MAR 17 1977



James P. Sutherland, Mayor


Elden J. Broehm, City Clerk

CERTIFICATION OF CLERK

I, ELDEN J. BROEHM, the duly elected, qualified and acting City Clerk of the City of Appleton, Wisconsin, do hereby certify that the above Ordinance is a true and compared copy of a Ordinance adopted by the Mayor and the Council of the City of Appleton, Outagamie County, Wisconsin, at a regular meeting held March 16, 1977.

Dated at Appleton, Wisconsin this 18th day of March, 1977.



A.G. Brunuske
Notary Public, Winnebago County, Wisconsin
My Commission expires Mar., 17, 1928.



RESOLUTION

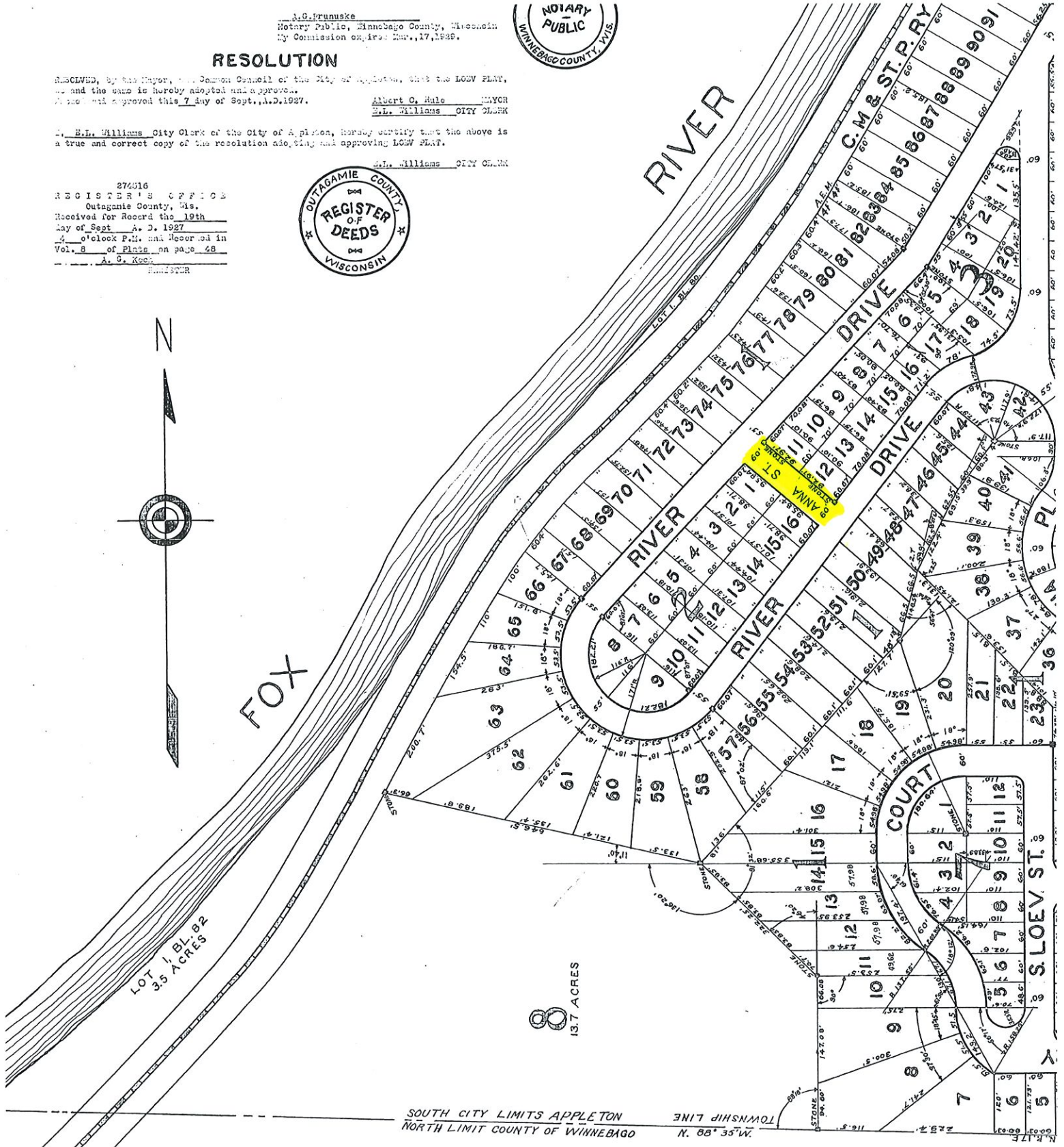
RESOLVED, by the Mayor and Common Council of the City of Appleton, that the LOW FLAT, as and the same is hereby adopted and approved.

Albert G. Hale Mayor
E.L. Williams City Clerk

E.L. Williams City Clerk of the City of Appleton, hereby certifies that the above is a true and correct copy of the resolution adopting and approving LOW FLAT.

E.L. Williams City Clerk

274916
REGISTER'S OFFICE
Outagamie County, Wis.
Received for Record the 19th
day of Sept. A. D. 1927
at _____ o'clock P.M. and Recorded in
Vol. 8 of Plat. on page 48
A. G. Koch
REGISTER



SOUTH CITY LIMITS APPLETON
N. 55° 38' 7\"/>