

INITIAL RESOLUTION

WHEREAS, the public interest requires that a part of South Oak Street and a part of East Kimball Street, that have not previously been vacated, be vacated and discontinued,

BE IT RESOLVED, that the Common Council of the City of Appleton, Wisconsin, hereby determines that the public interest requires that a part of South Oak Street and a part of East Kimball Street, City of Appleton, Outagamie County, Wisconsin, as hereinafter described, is hereby vacated and discontinued pursuant to §66.1003 of the Wisconsin Statutes.

LEGAL DESCRIPTION

All that part of Kimball Street lying East of the East line of Morrison Street and abutting Block Twelve (12) of the **APPLETON PLAT** (aka Second Ward Plat), all according to the recorded Assessor's Map of the City of Appleton, being located in Government Lot Two (2) of Section 26, Township 21 North, Range 17 East, City of Appleton, Outagamie County, Wisconsin, containing 5,700 square feet of land more or less.

And

All that part of Oak Street lying South of a line 20 feet South of and parallel to the South line of Lawrence Street and abutting Block Twelve (12) of the **APPLETON PLAT** (aka Second Ward Plat), all according to the recorded Assessor's Map of the City of Appleton, being located in Government Lot Two (2) of Section 26, Township 21 North, Range 17 East, City of Appleton, Outagamie County, Wisconsin, containing 8,080 square feet of land more or less.

See also attached Exhibit "A" for illustration.

EASEMENT RELEASE

The City of Appleton hereby releases any and all rights to any existing utilities within the above described vacated right of way, including but not limited to, storm sewer, drainage, sanitary sewer and watermain within the entire length and width of the above described right of ways.

COMMON DESCRIPTION:

A part of South Oak Street and a part of East Kimball Street, generally located south of Lawrence Street and east of Morrison

FURTHER RESOLVED, that the City Clerk of the City of Appleton be authorized and

directed to give notice required by §66.1003 of the Wisconsin Statutes.

FURTHER RESOLVED, that according to §66.1005 of the Wisconsin Statutes, upon vacation and discontinuance of said part of South Oak Street and said part of East Kimball Street, title to the above-described streets shall belong to the adjoining property owners and shall acquire an ownership interest in the entire area being vacated as shown on the attached Exhibit Map.

Date

City Law A21-0300
5/3/2021

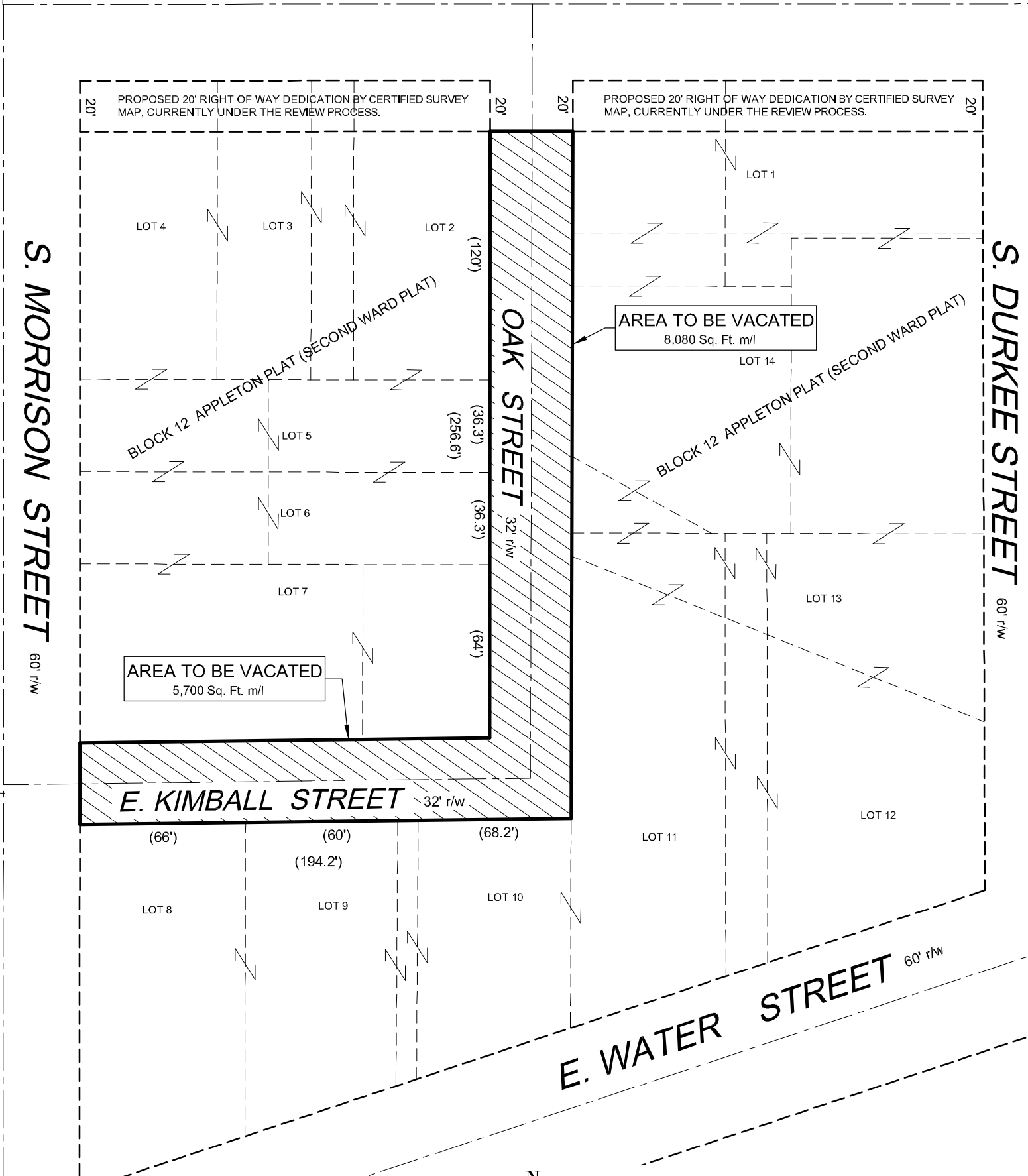
EXHIBIT "A"

All that part of Kimball Street lying East of the East line of Morrison Street and abutting Block Twelve (12) of the **APPLETON PLAT** (aka Second Ward Plat), all according to the recorded Assessor's Map of the City of Appleton, being located in Government Lot Two (2) of Section 26, Township 21 North, Range 17 East, City of Appleton, Outagamie County, Wisconsin, containing 5,700 square feet of land more or less.

And

All that part of Oak Street lying South of a line 20 feet South of and parallel to the South line of Lawrence Street and abutting Block Twelve (12) of the **APPLETON PLAT** (aka Second Ward Plat), all according to the recorded Assessor's Map of the City of Appleton, being located in Government Lot Two (2) of Section 26, Township 21 North, Range 17 East, City of Appleton, Outagamie County, Wisconsin, containing 8,080 square feet of land more or less.

E. LAWRENCE STREET 60' r/w

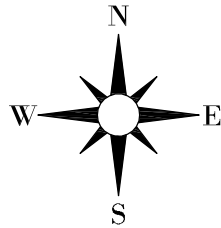


PROPOSED 20' RIGHT OF WAY DEDICATION BY CERTIFIED SURVEY MAP, CURRENTLY UNDER THE REVIEW PROCESS.

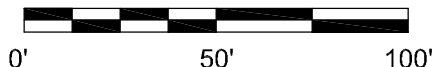
PROPOSED 20' RIGHT OF WAY DEDICATION BY CERTIFIED SURVEY MAP, CURRENTLY UNDER THE REVIEW PROCESS.

AREA TO BE VACATED
5,700 Sq. Ft. m/l

AREA TO BE VACATED
8,080 Sq. Ft. m/l



SCALE IN FEET



0' 50' 100'

CITY OF APPLETON

DEPT. OF PUBLIC WORKS

ENGINEERING DIVISION

100 NORTH APPLETON STREET

APPLETON, WI 54911

920-832-6474

DRAFTED BY: T. KROMM

H:\Acad\Vac.and Dedications\2021\Oak_Kimball_St_0419_2021