

Order - power of rate (bridge) of population, and to the improvement thereof & thereof, and all the right, title & interests of the said parts of the first part in & to the said lands above described, the contents whereof are set forth in the first part of the first part of the said act, and year first annexed, signed, sealed, & published

in presence of
A. A. Lawrence
for Third District
A. W. Smith
att'y.
(S.S.)

Samuel Lawrence
for Third District
(S.S.)

State of Wisconsin
Dodge County, ss.
att'y.

On this tenth day of May A.D. 1857 persons
who appeared before me the above named A. A. Lawrence & A. W. Smith, known by their names, and acknowledged the execution of the above instrument to be their free act & deed for the uses and purposes therein mentioned.

Given under my hand & seal of the County of Dodge, Wisconsin, this 10th day of May 1857.



W. P. Birmingham
Register
for the County of Dodge
Wisconsin

State of Wisconsin to June 1st 1857
Attorney - 457

The State of Wisconsin. It acts to inform these presents shall come to light, that the State of Wisconsin, by an act of the Congress of the United States, approved August 21st 1848, entitled an act to grant a certain quantity of land to and in the improvement of the Fox and Wisconsin Rivers and to connect the same by a canal in the Territory of Wisconsin, certain lands were granted to the said State of Wisconsin, and the report of the Register of the State Land Office, appointed to make a sale of the said lands as granted, pursuant to an act of the Legislature of the said State, entitled, "an act to provide for the improvement of the Fox and Wisconsin Rivers, and connecting the same by a canal," approved August 21st 1848, it appears that full payment has been made by Timothy O'Shany of the County of Brown in the said State, according to the provisions of the act last referred to, and the several acts supplemental and amendatory thereto, for the land being described tract of land, a part of the Series no granted, to wit:

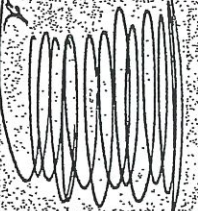
The South half of the South West quarter of Section Eleven, Township 21 North Range 11 East, Decatur Co. in the County of Adams, State of Iowa, containing 40 acres, more or less, as shown on the map of the said County of Adams, State of Iowa, filed in the office of the Register of the said State, and which said tract has been purchased in pursuance of said by the said Timothy O'Shany, and in conformity with the record made of Congress, and of the State of Wisconsin, and duly surveyed and approved, have been and granted and his heirs, assigns, and assigns forever, to the said

promises with the apprehensions with the said party of the second part during and until the full end and term of her life time fully to be complete and ended the said party of the first part is to have the said half of the house or estate set for his own use and at the end of said term shall and will peacefully and quietly leave, surrender and give up the said premises unto the said party of the first part his heirs or assigns; and their heirs to be kept and performed shall shall and may peacefully and quietly have, hold, occupy, possess and enjoy the said tenement premises with the appurtenances for and during the said term without any lawful let or hindrance or molestation of the said party of the first part his heirs or assigns or any other person or persons claiming or to claim by, from or under him or them or any other persons having or lawfully claiming any right in the said premises or interchangingly set their hands and seals, the day and year first above written.

Henry P. Beebe, 
 Welling Beebe 

In Presence of
 Thannsey & Belee
 Recd for Record April
 12th 1854 at 3 P.M.

Julius S. Buck
 Register
 Myself & Sons
 Deputy

James A. Lawrence &
 wife
 Town of Grand Abut
 This adventure made
 make the twenty sixth
 day of August in the
 year of our Lord one
 thousand eight hundred and fifty one Between
 James A. Lawrence of Boston Massachusetts and
 Sarah Elizabeth ~~his~~ wife of the said James A.
 Lawrence partner of the first part and the
 Town of Grand Abut Woburn County Wisconsin
 party of the second part with the fact that the said
 partner of the first part for and in consideration
 of the sum of one dollar and of various other good
 and valuable considerations to them in hand paid
 by the said party of the second part the receipt
 whereof is hereby confessed and acknowledged
 have remised released and quit claimed and by
 these presents do remise release and quit claim
 unto the said party of the second part their

these presents do remise release and quit claim unto the said party of the second part their

successors and assigns all the estate right title claim and demand of the parties of the first part either at law or in Equity, and as well in preference as coparcenary of, in and to all that certain piece of land situate in the Village of Appleton Outagamie County Wisconsin bounded by a line running as follows commencing at a point in the west line of Block no. seven: one hundred & twenty (20) feet from the south west corner of said Block and running northward on the said west line eighty (80) feet thence eastward in a line parallel to the line of College Avenue to the east line of the said Block - thence southward on the said east line eighty (80) feet - thence westward in a line parallel to the line of College Avenue to the point of beginning according to the recorded plat of said village of Appleton in the Register's Office of Brown County - to the west of the said town as a public highway and for no other use - and when no longer used as a public highway or when used for any other purpose whatsoever, then to revert to the said parties of the first part their heirs or assigns.

together with all and singular the covenants and appurtenances therunto belonging or in any wise appertaining, to have and to hold the said premises as above described with the hereditaments and appurtenances unto the said party of the second part and to its successors and assigns forever. In witness whereof, the said parties of the first part ha themselves set their hands and seals the day and year first above written.

in presence of
John N. Ashmun
Amos B. Oakland

A. S. Lawrence
p. Great Pickens
Sarak Lawrence
p. Great Pickens

State of Wisconsin
Outagamie County

Be it remembered
That on the twenty
seventh day of August

A. S. 1851 personally came before me the above named Amos A. Lawrence & Sarah Elizabeth wife of the said Amos A. Lawrence by special Power of their attorney to me known to be the persons who executed the said deed and acknowledged the same to be their free act and deed for the reasons perhaps therein mentioned
Read for Record June 19th 1851 at 9 PM Amos B. Oakland
John S. Buck by Walter A. Law Attorney Public Wisconsin Register Deputy