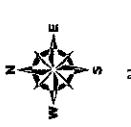


Proposed Route 2

Transit Center
 Proposed Route 2
 Existing Route 2



Scale in Miles: 0 0.1 0.2

Boys and Girls Clubs
Of the Fox Valley

W College Ave

Goodwill Outlet
Store

S Oneida St

S Memorial Dr

Pierce Park


S Mason St

W Prospect Ave

S Perkins St


Source: Proposed Route 2 by STP Consulting.
 Existing Route by Valley Transit.
 Base map from Esri online catalog.

This data was created for use by the East Central Wisconsin Regional
 Planning Commission Geographic Information System. Any other
 use of this data without the express written consent of the
 Commission is at their own risk. East Central Wisconsin Regional
 Planning Commission disclaims all liability regarding fitness of the
 information for any use other than for East Central Wisconsin Regional
 Planning Commission business.

PREPARED AUGUST 2019 BY:

 East Central Wisconsin
 Regional Planning Commission
ECWRPC

Proposed Route 3

Transit Center
 Proposed Route 3
 Existing Route 3
 Proposed Route 50



Scale: 1" = 1000'

N Lyndale Dr

Northland Mall

W Northland Ave

N Richmond St

W Wisconsin Ave


N Mason St

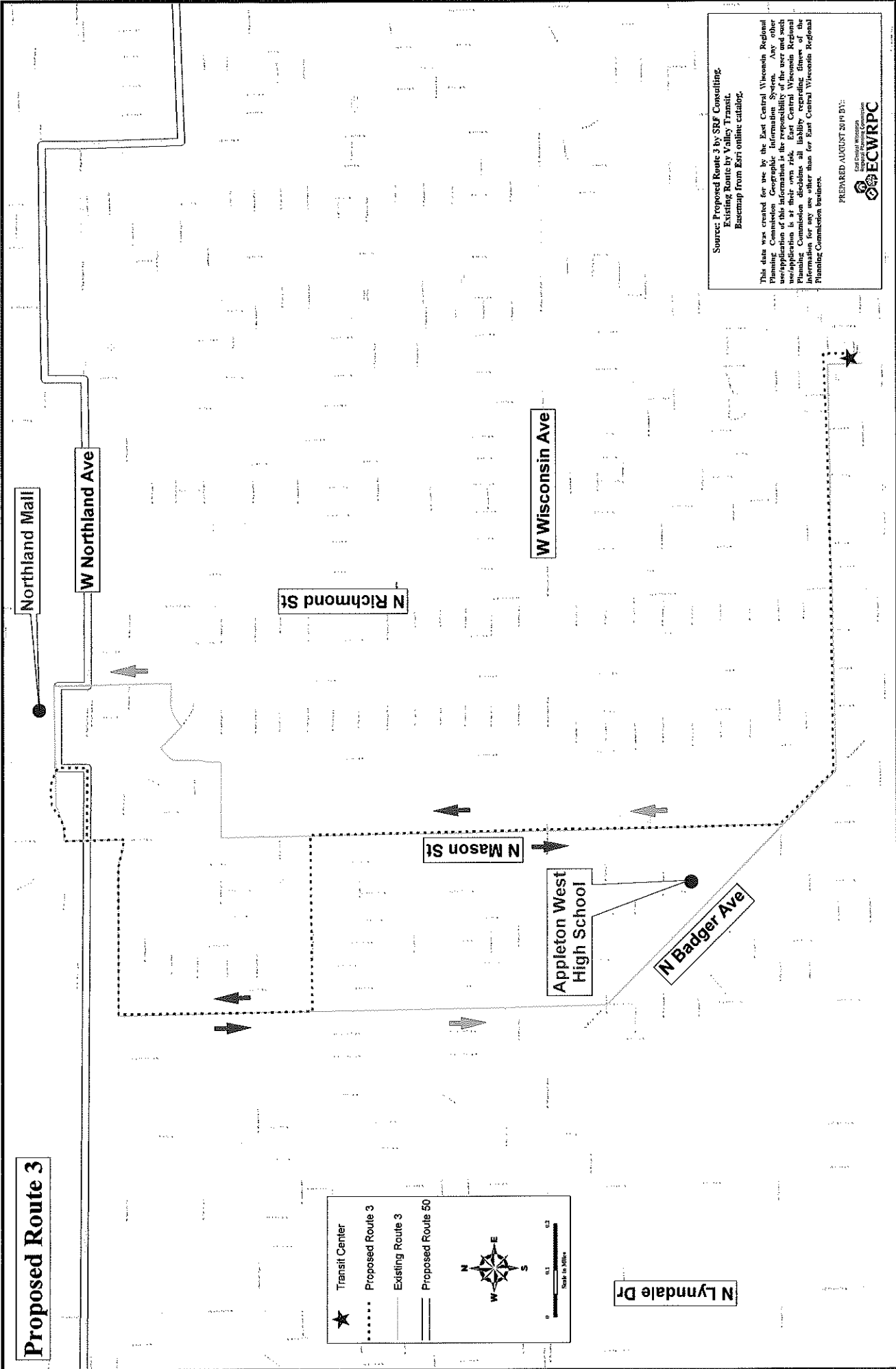
Appleton West High School

N Badger Ave

Source: Proposed Route 3 by SRF Consulting
 Existing Route by Valley Transit
 Basecamp from Esri online catalog.

This data was created for use by the East Central Wisconsin Regional Planning Commission and is intended for informational purposes only. The use of this information is at the user's discretion. The user assumes all liability for any use of this information. The East Central Wisconsin Regional Planning Commission disclaims all liability regarding fitness of the information for any use other than for East Central Wisconsin Regional Planning Commission business.

PREPARED AUGUST 2014 BY:
 East Central Wisconsin
 Regional Planning Commission




Proposed Route 4

Meijer

W Capitol Dr

Northland Mall

W Northland Ave

N Richmond St

N Meade St

W Wisconsin Ave


Interstate 41

★ Transit Center

----- Proposed Route 4

----- Existing Route 4

----- Proposed Route 50



Scale: 1/4" = 1 Mile

Source: Proposed Route 4 by STP Consulting.
Existing Route by Valley Transit.
Base map from Esri online catalog.

This data was created for use by the East Central Wisconsin Regional Planning Commission Geographic Information System. Any other use of this data without the express written permission of the East Central Wisconsin Regional Planning Commission disclaims all liability regarding fitness of the information for any use other than for East Central Wisconsin Regional Planning Commission purposes.

PREPARED AUGUST 2019 BY:



Proposed Route 5

W Capitol Dr

W Northland Ave

N Richmond St

W Wisconsin Ave

N Meade St

N Ballard Rd

The daCare Regional
Medical Center - Appleton

Erb
Park

City
Park

Encircle Health

★ Transit Center

..... Proposed Route 5

----- Existing Route 5

==== Proposed Route 50

Source: Proposed Route 5 by SRP Consulting.
Existing Route by Valley Transit.
Base map from Esri online catalog.

This data was created for use by the East Central Wisconsin Regional Planning Commission Geographic Information System. Any other application of this data without the express written consent of the East Central Wisconsin Regional Planning Commission disclaims all liability regarding fitness of the information for any use other than that for East Central Wisconsin Regional Planning Commission business.

PREPARED AUGUST 2019 BY:
East Central Wisconsin
Regional Planning Commission
ECWRPC

Proposed Route 6/16

E Evergreen Dr

Interstate 41

E Capitol Dr

Memorial Park

E Northland Ave

N Ballard Rd

E Wisconsin Ave

Encircle Health

Wisconsin 441

Valley Packaging

TheDaCare Regional Medical Center - Appleton

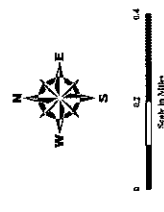
N Meade St

★ Transit Center

..... Proposed Route 6/16

----- Existing Route 16


===== Proposed Route 50



Scale in Miles

Source: Proposed Route 6/16 by SRF Consulting.
Existing Route by Valley Transit.
Basecamp from Esri online catalog.

This data was created for use by the East Central Wisconsin Regional Planning Commission Geographic Information System. Any other application of this data without the express written permission of the East Central Wisconsin Regional Planning Commission disclaims all liability regarding fitness of the information for any use other than for East Central Wisconsin Regional Planning Commission business.

PREPARED AUGUST 2019 BY:
East Central Wisconsin Regional Planning Commission


Proposed Route 6/16A

Appleton North High School

E Ashbury Dr

E Evergreen Dr

Interstate 41

Encircle Health

E Capitol Dr

Memorial Park

E Northland Ave

Wisconsin 441

Valley Packaging

N Ballard Rd

E Wisconsin Ave

N Meade St

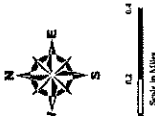
ThedaCare Regional Medical Center - Appleton

★ Transit Center

..... Proposed Route 6/16A

----- Existing Route 16

===== Proposed Route 50

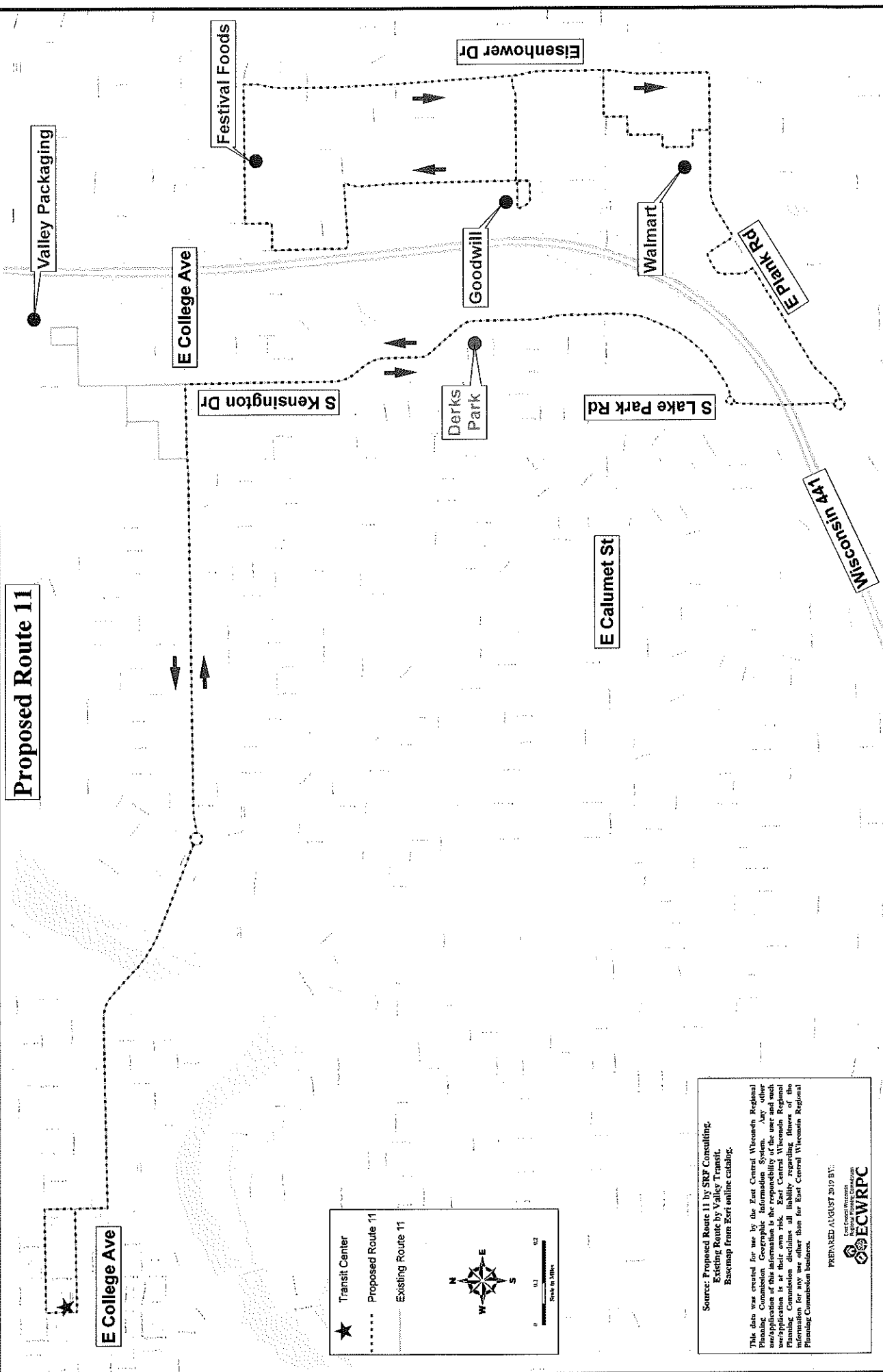


Source: Proposed Route 6/16A by SRF Consulting.
Existing Route by Valley Transit.
Base map from Esri online catalog.

This data was created for use by the East Central Wisconsin Regional Planning Commission Geographic Information Systems. Any other application of this data is the responsibility of the user. The East Central Wisconsin Regional Planning Commission disclaims all liability regarding fitness of the information for any use other than for East Central Wisconsin Regional Planning Commission business.

PREPARED AUGUST 2019 BY:
East Central Wisconsin Regional Planning Commission
ECWRPC

Proposed Route 11



Transit Center
 Proposed Route 11
 Existing Route 11

Scale in Miles

Source: Proposed Route 11 by SKF Consulting.
 Existing Route by Valley Transit.
 Basemap from Esri online catalog.

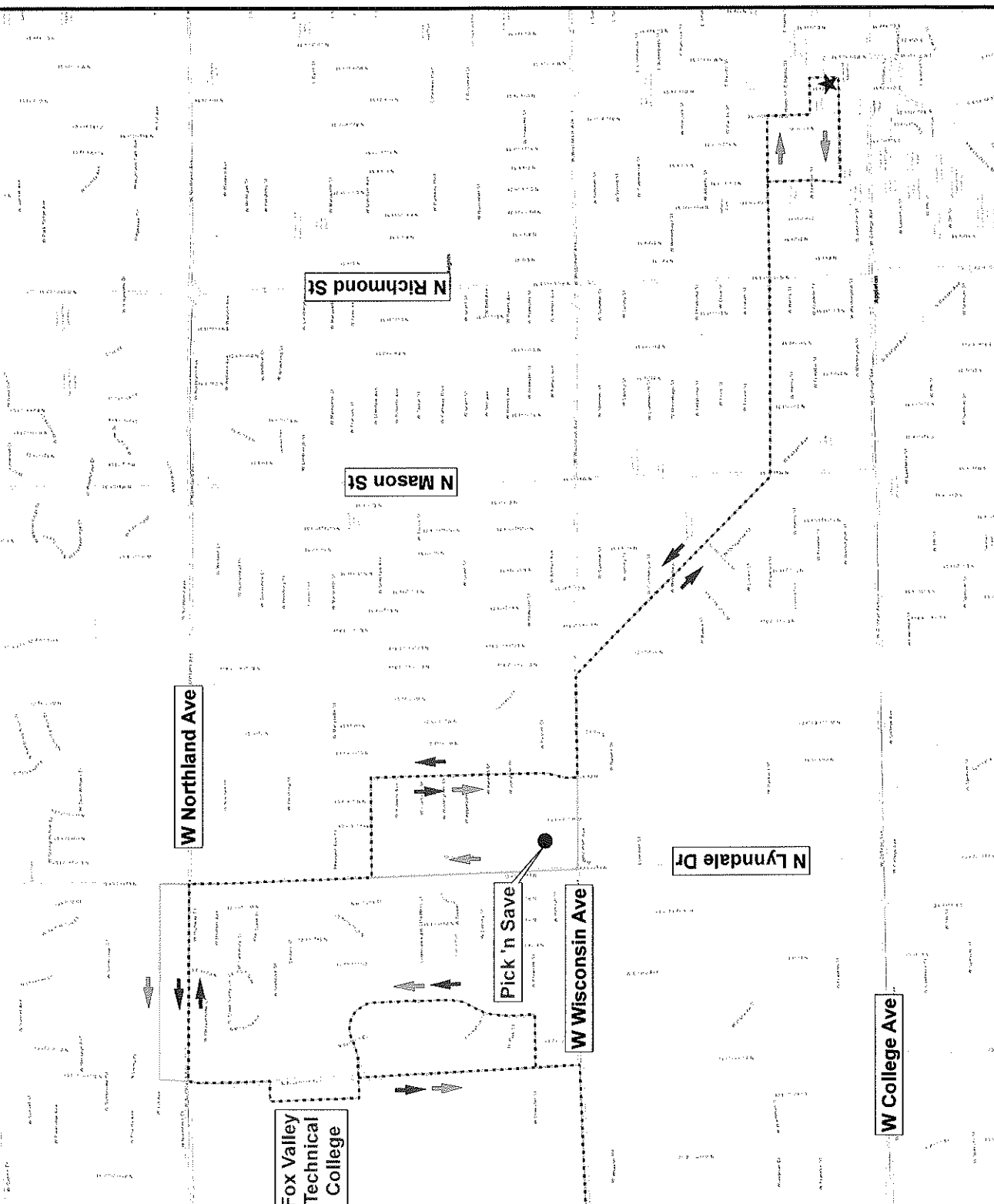
This data was created for use by the East Central Wisconsin Regional Planning Commission Geographic Information System. Any other use/application of this information is the responsibility of the user and such use/application is at their own risk. East Central Wisconsin Regional Planning Commission disclaims all liability regarding fitness of the information for any use other than for East Central Wisconsin Regional Planning Commission business.

PREPARED AUGUST 2010 BY:

ECWRPC

Proposed Route 12

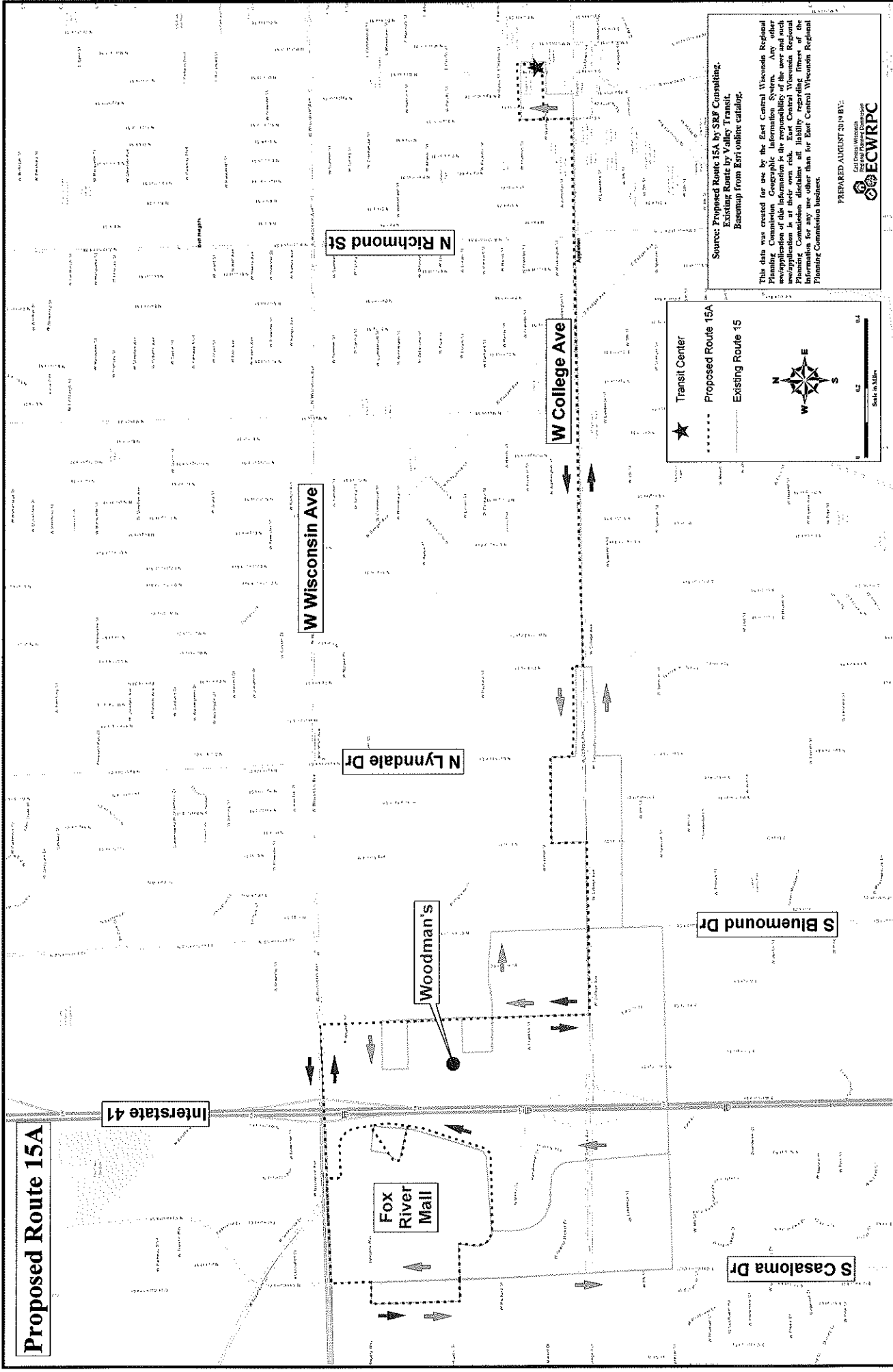
Transit Center
 Proposed Route 12
 Existing Route 12



Source: Proposed Route 12 by SKF Consulting.
 Existing Route by Valley Transit.
 Basemap from Esri online catalog.

This data was created for use by the East Central Wisconsin Regional Planning Commission Geographic Information System. Any other use or application of this information is the responsibility of the user and such use is not warranted. The East Central Wisconsin Regional Planning Commission disclaims all liability regarding the use of this information for any use other than for East Central Wisconsin Regional Planning Commission business.

PREPARED AUGUST 2010 BY:



Proposed Route 15A

Interstate 41

Fox River Mall

Woodman's

S Bluemound Dr

S Casaloma Dr

W Wisconsin Ave

N Richmond St

W College Ave

★ Transit Center
 - - - - - Proposed Route 15A
 - - - - - Existing Route 15

Scale: 1/4" = 1/2" Miles

Source: Proposed Route 15A by SRP Consulting.
 Existing Route by Valley Transit.
 Basemap from ESRI online catalog.

This data was created for use by the East Central Wisconsin Regional Planning Commission Geographic Information System. Any other use or reproduction of this information without the express written permission of the East Central Wisconsin Regional Planning Commission disclaims all liability regarding fitness of the information for any use other than for East Central Wisconsin Regional Planning Commission business.

PREPARED AUGUST 2014 BY:
ECWRPC
 East Central Wisconsin
 Regional Planning Commission

Proposed Route 15B

Interstate 41

W Wisconsin Ave

N Richmond St

N Lyndale Dr

W College Ave

S Blumound Dr

S Casaloma Dr

Fox River Mall

Aldi

Transit Center

Proposed Route 15B
Existing Route 15



Scale in Miles

Source: Proposed Route 15B by SRF Consulting.
Existing Route by Valley Transit.
Base map from Esri online catalog.

This data was created for use by the East Central Wisconsin Regional Planning Commission Geographic Information System. Any other use of this information for purposes other than those intended by the East Central Wisconsin Regional Planning Commission disclaims all liability regarding fitness of the information for any use other than for East Central Wisconsin Regional Planning Commission business.

PREPARED AUGUST 2014 BY:
East Central Wisconsin Regional Planning Commission
ECWRPC

Proposed Route 16

Interstate 41

E Capitol Dr

Memorial Park

E Northland Ave

N Ballard Rd

E Wisconsin Ave

Wisconsin 441

Valley Packaging

ThedaCare Regional Medical Center - Appleton

N Meade St

Legend:

- ★ Transit Center
- Proposed Route 16
- - - Existing Route 16
- ___ Proposed Route 50



Scale: 0 0.2 0.4 Miles



Sources: Proposed Route 16 by SRP Consulting;
Existing Route 16 by Valley Transit;
Basecamp from Esri online catalog.

This data was created for use by the East Central Wisconsin Regional Planning Commission and is provided for informational purposes only. The use of this information is the responsibility of the user and such use, reproduction, or distribution of this information is at their own risk. East Central Wisconsin Regional Planning Commission disclaims all liability regarding fitness of the information for any use other than that for East Central Wisconsin Regional Planning Commission business.

PREPARED AUGUST 2019 BY:
East Central Wisconsin Regional Planning Commission
ECWRPC

Proposed Route 50

 Transit Center
 Proposed Route 50

Scale in Miles

Interstate 41

Encircle Health

E Capitol Dr

Memorial Park

E Northland Ave

Northland Mall

Fox Valley Technical College

N Lyndale Dr

N Mason St

N Richmond St

N Meade St

N Ballard Rd


E Wisconsin Ave

E College Ave

Fox River Mall

Sources: Proposed Route 50 by SRF Consulting.
 Existing Route 50 by Valley Transit.
 Base map from Esri online catalog.

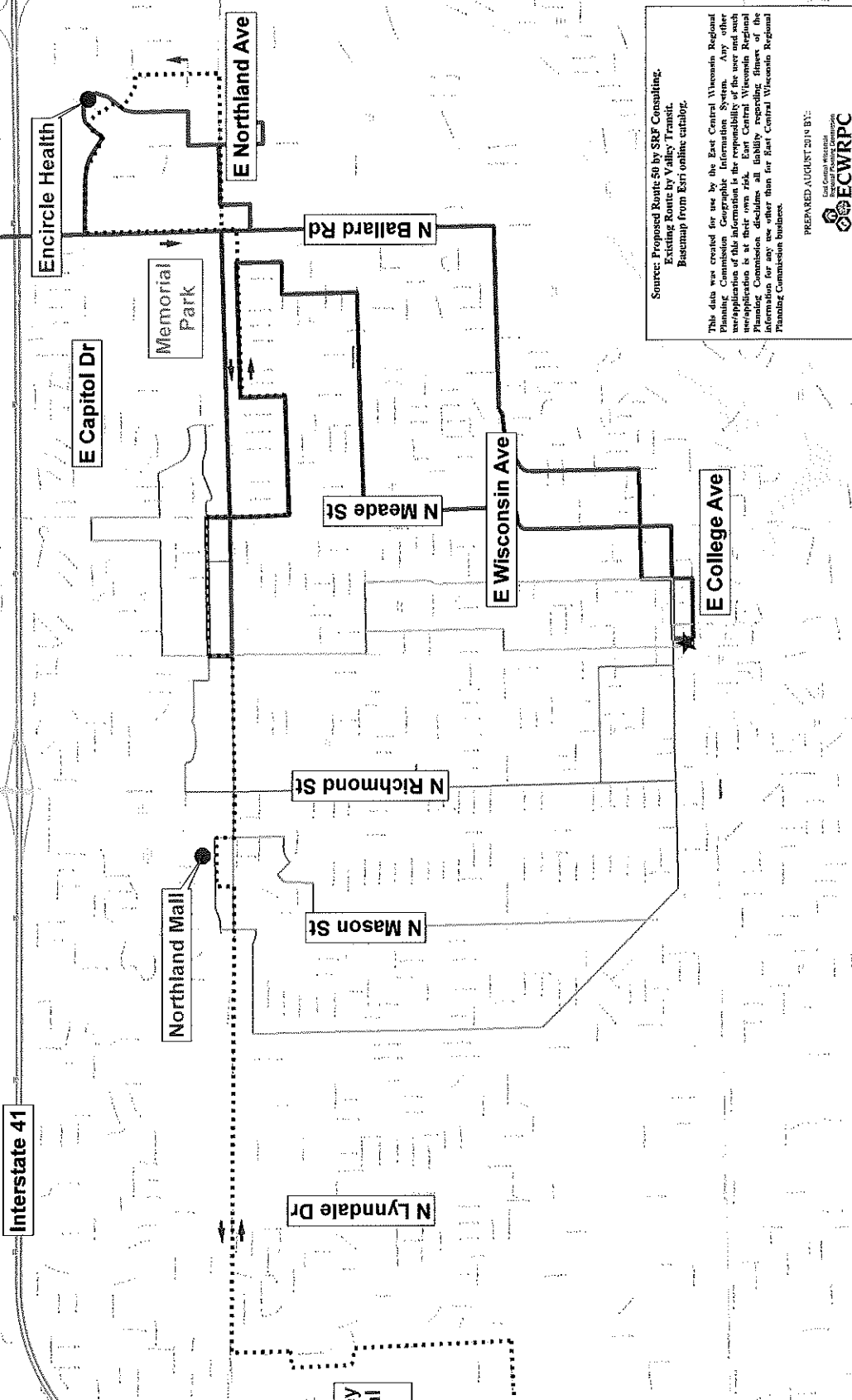
This data was created for use by the East Central Wisconsin Regional Planning Commission Geographic Information System. Any other use of this data without the express written consent of the East Central Wisconsin Regional Planning Commission disclaims all liability regarding fitness of the information for any use other than that for East Central Wisconsin Regional Planning Commission business.

PREPARED AUGUST 2010 BY:
 ECWRPC

Proposed Route 50

★	Transit Center
.....	Proposed Route 50
---	Existing Route 3
---	Existing Route 4
---	Existing Route 5
---	Existing Route 6
---	Existing Route 16

Scale in Miles
0 0.2 0.4



Source: Proposed Route 50 by SBF Consulting, Existing County Vails, Transit, Bunchup from EST online catalog.

This data was created for use by the East Central Wisconsin Regional Planning Commission Geographic Information System. Any other use of this data without the permission of the East Central Wisconsin Regional Planning Commission disclaims all liability regarding fitness of the information for any use other than for East Central Wisconsin Regional Planning Commission business.

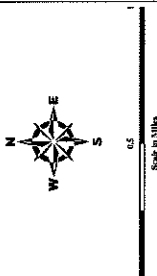
PREPARED AUGUST 2014 BY:
East Central Wisconsin Regional Planning Commission
ECWRPC

Proposed Route 55

★ Transit Center

..... Proposed Route 55

..... Existing Route 20



Scale in Miles

0 0.5 1

Interstate 41

W North Ave

Wisconsin 441

Kimberly High School

E College Ave

Heart of the Valley YMCA

County Rd N

County Rd CE

Crooks Ave

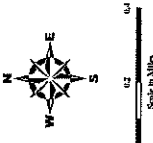
Source: Proposed Route 55 by SRF Consulting.
Existing Route by Valley Transit.
Basemap from ESRI online catalog.

This data was created for use by the East Central Wisconsin Regional Planning Commission Geographic Information System. Any other use of this data without the express written permission of the East Central Wisconsin Regional Planning Commission displays all liability regarding fitness of the information for any use other than for East Central Wisconsin Regional Planning Commission business.

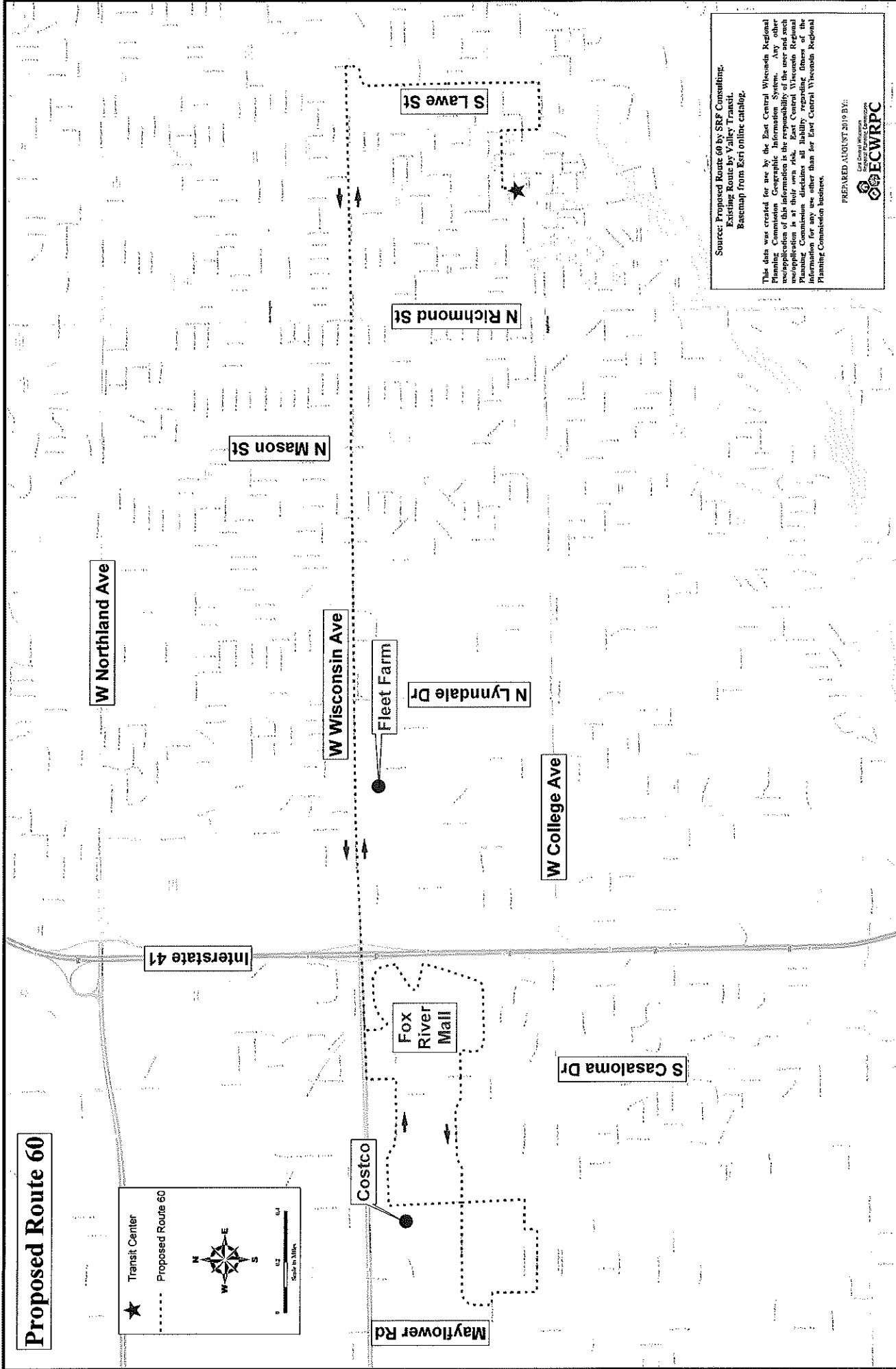
PREPARED AUGUST 2019 BY:
East Central Wisconsin Regional Planning Commission
ECWRPC

Proposed Route 60

★ Transit Center
- - - Proposed Route 60



Scale in Miles
0 0.2 0.4



Source: Proposed Route 60 by SRF Consulting.
Existing Route by Valley Transit.
Basemap from ESRI online catalog.

This data was created for use by the East Central Wisconsin Regional Planning Commission Geographic Information System. Any other use or application of this information is the responsibility of the user and such use is not warranted. The information is provided "as is" without any warranty. Planning Commission disclaims all liability regarding fitness of the information for any use other than for East Central Wisconsin Regional Planning Commission business.

PREPARED AUGUST 2019 BY:
East Central Wisconsin
Regional Planning Commission
ECWRPC