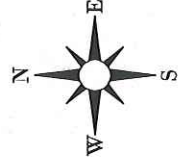
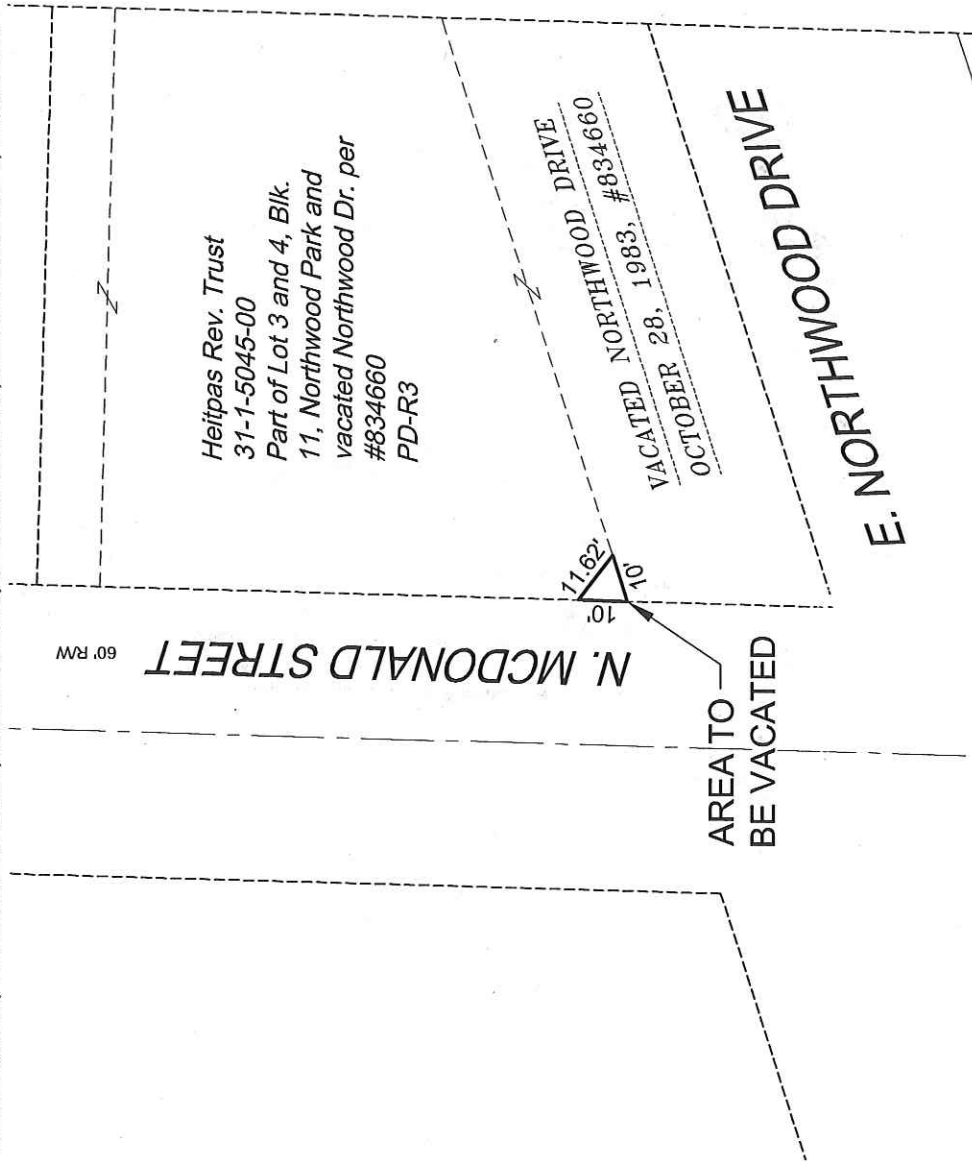



EXHIBIT "A"

ALL THAT PART OF LOT 4, BLOCK 11, NORTHWOOD PARK PLAT, DESCRIBED IN A QUIT CLAIM DEED RECORDED IN VOLUME 749 PAGE 399-400 AS DOCUMENT #601333 OF THE OUTAGAMIE COUNTY REGISTER OF DEEDS OFFICE, LOCATED IN THE NORTHEAST QUARTER OF THE SOUTHWEST QUARTER OF SECTION 13, TOWNSHIP 21 NORTH, RANGE 17 EAST, CITY OF APPLETON, OUTAGAMIE COUNTY, WISCONSIN.



BEARINGS ARE REFERENCED TO WISCONSIN COUNTY COORDINATES, OUTAGAMIE COUNTY
H:\Acad\Vacation\2019\Northwood_Dr_Nickonad_0550_2019



CITY OF APPLETON
DEPT. OF PUBLIC WORKS
ENGINEERING DIVISION
100 NORTH APPLETON STREET
APPLETON, WI 54911
920-832-6474
DRAFTED BY: T. KROMM

McDonald Street

LEGAL DESCRIPTION

All That Part of Lot 4, Block 11, **Northwood Park Plat**, described in a Quit Claim Deed recorded in Volume 749 Page 399-400 as Document #601333 of the Outagamie County Register of Deeds Office, located in the Northeast Quarter of the Southwest Quarter of Section 13, Township 21 North, Range 17 East, City of Appleton, Outagamie County, Wisconsin.

See also attached Exhibit "A" for illustration.